


SCHOOLS


CHURCHES

CEMETERIES



Marshall County, West Virginia

Dale and Naomi Lowe



**SCHOOLS
CHURCHES
CEMETERIES**

**Pictures, Charts, Maps
Marshall County, West Virginia**

Dale and Naomi Lowe

Printed in the U.S.A. by:

Walsworth Publishing
Marceline, MO 64658
regional director:
Don Mills
Salem, WV 26426

CHURCHES
CEMETERIES
Pictures, Charts, Maps
Marshall County, West Virginia

© 1984
Dale and Naomi Lowe
L.C. 84-50096

Front cover: Riggs School
Back cover: Fork Ridge Christian Church

Widener Publishing
Harrisburg, PA 17105
Regional Director
Don Miller
P.O. Box 100
Harrisburg, PA 17105

FOREWORD

The idea for a study of this nature was born at the time of the first Moundsville High School Reunion Weekend in 1975. In talking with C. B. Allman, former Assistant Superintendent of Marshall County schools, we were asked to assist him in locating all the Marshall County schools, past and present, on a county map. Unfortunately, not much progress was made due to his ill health. Then in 1979 we talked with Ernest McNinch, retired Superintendent of Marshall County schools about the idea. He felt it was a worthwhile project, so with his encouragement we proceeded.

The purpose of this study was to locate the schools, churches and cemeteries while most of them could still be documented. The book is in two parts: I Schools, II Churches and Cemeteries. For each of the nine districts there is a map upon which the school, church or cemetery is located. A disk with a number designates the relative location on the map. The chart will indicate the number, name and location by road map. Available pictures are included.

An honest effort has been made to be as authentic as possible. Written records of many schools and churches were unavailable consequently people throughout the county were consulted and numerous excursions were made with residents of the county. Donald A. Haskins, Superintendent of Schools made old deeds and records available. With the cooperation of his staff and assistance of

Charles Games, retired Elementary Supervisor of Schools, these records were researched. Marshall County Court records were searched, old Moundsville and Wheeling newspapers reviewed.

Some schools, churches, and cemeteries, over the passage of time, have been known by three or more names. Many buildings and cemeteries have been gone for years. There will be some we have missed and others not exactly correct. Nothing adverse has been intended.

Many people have been involved in research, providing pictures, and making contacts throughout the county. Without the help of Jay Booth and Roscoe Sears this study could not have been completed. Jay was the typist and helped in organizing and proofreading the material as well as researching the Franklin District. Roscoe has crossed and recrossed each of the nine districts over the last two years--locating schools, churches, cemeteries, talking with residents and taking pictures. Harold Dombrowski has done a terrific job reproducing dozens of pictures from old faded prints and newspaper pictures. Other acknowledgements and picture credits are found elsewhere in this book.

We make no claim that we have found all of the schools, churches, and cemeteries. Inaccuracies are due to the inability to fully document. This is a summation of research and the contributions of many people. It is our hope that it will be accepted as such.

Dedication

We dedicate this study
to the many teachers and school personnel
who have given so much of themselves
to the youth of this county.
This impact is passed from generation to generation.

A builder built a temple;
He wrought with care and skill;--
Pillars and groins and arches
Were fashioned to meet his will;
And men said when they saw its beauty:
"It shall never decay.
Great is thy skill, O Builder.
Thy fame shall endure for aye."

A teacher built a temple;
She wrought with skill and care;--
Forming each pillar with patience,
Laying each stone with prayer.
None saw the unceasing effort;
None knew of the marvelous plan;
For the temple the teacher built
Was unseen by the eyes of man.

Gone is the builder's temple;--
Crumbled into the dust,--
Pillar and groin and arches
Food for consuming rust;
But the temple the teacher built
Shall endure while the ages roll;--
For that beautiful, unseen temple
Was a child's immortal soul.

Author unknown

TABLE OF CONTENTS

Foreword	3
Dedication	4
Little Red Schoolhouse	6
Part I. Schools of Marshall County	
Introduction	7
Cameron District	8
Clay District	16
Franklin District	20
Liberty District	26
Meade District	32
Sand Hill District	38
Union District	42
Washington District	49
Webster District	62
Schools in 1983	66
Part II. Churches and Cemeteries in Marshall County	
Introduction	69
Cameron District	70
Clay District	76
Franklin District	78
Liberty District	82
Meade District	86
Sand Hill District	90
Union District	92
Washington District	98
Webster District	110
Bibliography	114
Acknowledgments	115
Picture Credits	116
Index	119
County map-schools	125
County map-churches, cemeteries	126

Little Red Schoolhouse

Farewell to the Little Red Schoolhouse,
Farewell to the far-sounding bell,
Farewell to the teacher and pupils,
Farewell to the moss-covered well.

Farewell to erasers and blackboards,
Farewell to the pot-bellied stove,
To notes and to jackknife initials,
To dandelion chains that we wove.

Farewell to the cipher and spell-down,
Farewell to the recess and play,
To marbles and hopscotch and redlight,
To Andy (that's over) and sleigh.

Farewell to the Little Red Schoolhouse
That has graced the valley so long;
Now, only our memories can serve us
Along with an echo and song.

- - Minnie Klemme

MARSHALL COUNTY SCHOOLS

The Northwest Ordinance of 1787 reads: "Religion, Morality, and Knowledge, being necessary to good government and the happiness of mankind, schools and the means of education shall forever be encouraged." Religion, Morality and Knowledge are the strength and support of our country. They are so interwoven as to become the "warp and woof" of our culture.

The first task of the early settlers was to build a home. Almost immediately church services were held in the log cabin. The fostering of learning followed. Sometimes the pioneer mother who had received some "learnin'" would, in her own home, teach the neighbor children as she went about her work. The children read orally, spelled orally, ciphered orally. In fact, due to a scarcity of paper, pencils and slates, everything was "out loud". One can readily see why they were called "blab" schools.

The first buildings were of rough logs, the cracks filled with stones, chunks and mortar. A window was covered with oiled paper. Logs were split with legs fastened to the halves to provide benches. A crude board fastened to a wall became the writing desk. The floor, when covered, was of puncheon or split logs. At one end of the small log structure was a fire-place for which the fathers and larger boys provided the wood. Quill pens were used when paper was available. The ink was made from berry juice. Slates were common, with each child having his own. A soap stone was used as a slate pencil.

Hewed log school houses replaced the log cabin type. The school buildings were used for Sunday School and preaching services. The subscription schools were not free. Tuition for a pupil was usually two or three dollars a month for a period of three months. The teacher "boarded around" in the homes of the pupils. These schools were called "Field Schools" because they were located on some worn out piece of land.

The first free schools were set up for children who could not afford to pay, so were called "poor schools". Many felt

there was a stigma attached, so refused to attend.

Early text books used were: U. S. Spelling Book, The McGuffey Readers, Rays Practical Arithmetic, The Western Calculator, Mental Arithmetic, Pinco's Grammar, Harvey's English Grammar, and Osgood's Progressive Speller.

The 1863 constitution for the new state, West Virginia, provided for a township system of government. Marshall County was divided into nine districts. Each district was divided into townships. These townships constituted school districts which were divided into communities referred to as sub-districts and numbered. This process of division and providing buildings in which to hold school was a major task.

Each school district was, in a manner, independent from other districts. It had its own set of three trustees who fixed the course of study, examined the teachers to determine their qualifications, hired and fired teachers at their own discretion, and provided for building maintenance. In September, 1878 a County System of examining teachers was introduced. In 1903 a system of certifying teachers was adopted by the state thus eliminating the old county system. Graduation from public school was introduced in Marshall County in 1876. A plan for grading the county and village schools was adopted in 1888.

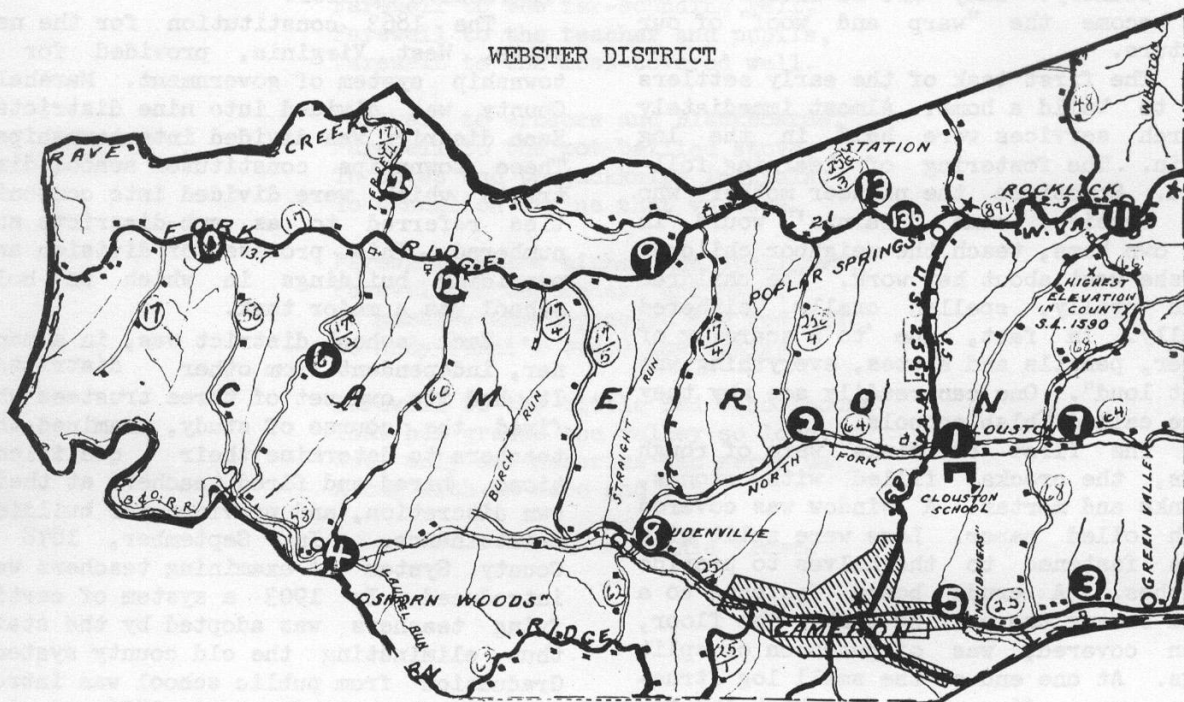
In 1933 a County Unit System was adopted by the state. Local independent systems ceased to exist. The county school system was administered from one central location, Moundsville. Louis R. Potts was the first Superintendent of Schools for Marshall County. Free textbooks became available after the passing of a levy in 1959.

With superb guidance from the Administration, an appreciative and responsive public, and a good tax base, Marshall County has developed one of the finest county school systems in the state.

CAMERON DISTRICT SCHOOLS

The Northwest Ordinance of 1787... reads: "Religion, Morality, and... ledge, being necessary to good government... and the happiness of mankind, schools and the means of education shall forever be encouraged."... Lockington are the strength and support of... my country... for the way... provided for a... of the early... into nine districts...

WEBSTER DISTRICT



MEADE DISTRICT

When covered... for... In 1912 a... adopted by the... systems... school... central location... force was the first... books became available... of a levy in 1875... With expert... intervention, an... public, and a... County... county school system for the state.

LIBERTY DISTRICT

There was a... there and larger... full pens... available... this... read as a... Based for school... for cabin... were used for... services. The... not free. Tuition... ally two or three... period of three... "boarded around"... these schools... schools" because... some were out... The first free... for children who... no were called "poor schools".

CAMERON DISTRICT
SCHOOLS

	Founded	Closed	School Records	Court House Records
1a. Clouston (Frame)				
b. Clouston (Masonry) Rt. 250 near Cameron	1927		x	x
2. Coe Rt. 64 N.W. of Cameron	1894	1927	x	
3. First Log School House Green Valley Rt. 25	1851			
4. Glen Easton - Gunn (Log, 1 Frame, 1 Brick) Rt. 60 at Rt. 58	1884		x	x
5. Green Valley Rt. 25	1880		x	x
6. Harris Rt. 17/2 Brushy Ridge	1884	1927	x	x
7. Hicks Rt. 64 E. of Clouston	1880	1927	x	x
8. Loudenville Rt. 64 and Rt. 25	1880		x	x
9. Lowe (Log & Frame) Rt. 17 Fork Ridge	1890		x	
10. Lower Bane Rt. 17 Fork Ridge W.	1872	1955	x	x
11. Rock Lick (Log & Frame) Rt. 891 and Rt. 66	1897		x	x
12a. Terrill (Log Subscription)				
b. Terrill (2 Frame) Fork Ridge, Rt. 17 and Rt. 60	1876	1939	x	x
13a. Upper Bane (Log)				
b. Upper Bane (Frame) Rt. 250 near Poplar Springs Clouston is leased to Cameron High Boosters.	1897	1927	x	x

TERRILL SCHOOL

The story of Terrill School has been recorded in the History of Fork Ridge by Eva Terrill. She relates that the center of education on Fork Ridge seems to have been at the old log Universalist Church. The first school was in the plan of a subscription for the pupils attending. The main course of instruction was embraced in the three "Rs." Corporal punishment was the method of establishing the discipline.

Great attention was paid to spelling. By the light of candles, the spelling "bees" or tournaments were held in the old building. The silhouette of the old schoolmaster could be seen with the tattered old United States spelling book in hand as he pronounced the words to the line of contestants on the platform at the end of the room. The audience, composed of friends and relatives of the contestants would render their applause at the victory of the successful speller. This community had two members who generally were rivals for the victory. No one was barred from the contest. The line, at the beginning was a long one, and as a word was mis-spelled, the teacher would say, "Next!" The word was then passed on to the succeeding speller until the word was spelled correctly. The one missing the correct spelling would drop out, thus the line would dwindle until the two contestants, Harmon Crow and Tup Shipley would remain. Those two were well-posted in all the words of the Bible. Sometimes the laurels rested on the brow of one, sometimes on the other.


John Blair Robinson, M.D. wrote from Mt. Vernon, Iowa in 1930 about his early education as follows: "There has been some inquiry as to persons now living who attended subscription school at the old Universalist Church and school building. John Robinson of Moundville whose wife was a Miss Sharp, taught a subscription school there in 1857. That was my first attendance at school. I stayed with my grandfather Harris and my Aunt Eliza Jane Harris was my pilot. The pupils I remember at that school were: Eliza Jane Harris, Webster Harris, Mahala and Agnes Harris, John and David Founds, a Miss Founds, Wylie and J. C. Arnold, James Nixon, Joseph Logsdon, Eb Earliwine, Eli Huggins, and John Logsdon.

One morning the larger boys barricaded the door against the teacher, and demanded a treat. The teacher, good naturedly consented and shortly afterward gave the finest treat I ever saw: stick candy, large red apples, ginger cakes, and sweet cider. There was plenty for all.


In the fall of 1865, a Mr. Moss opened a subscription school in the old building. My brother and I attended the school for one month, walking from Blairs Ridge everyday. The walk proved too much and we gave it up. The pupils attending this session were: Maggie Cummins, Bess Crow, Frank Crow, John Pierce, Sam Pierce, Roe Earliwine, Luther Fry, Joe Crow, Jane Crow, Ab Lowe, John Lowe, Webster Harris, Mahala and David Harris, Arthur and John Robinson. I believe that was the last subscription in the old church."



Terrill Log School




Terrill



Clouston School

Back row (l-r) - Georgia Garry, Frances Fletcher, Edward Fletcher, Roy Garry
Second row - Earl Fletcher, Wilford Buzzard, Inez Baker, Mary Garry
Third row - Eileen Hicks, Eleanor Hughes, Wiley Garry, Allen Phillippe
Fourth row - Paul Baker, Herbert Buzzard, Betty Lee Hicks, Dorothy Phillippe



Clouston



Coe



Glen Easton

log
school ↗




frame school ↗

↖ brick school


VILLAGE OF GLEN EASTON




LOWER BANE



HICKS



ROCK LICK



LOUDENVILLE



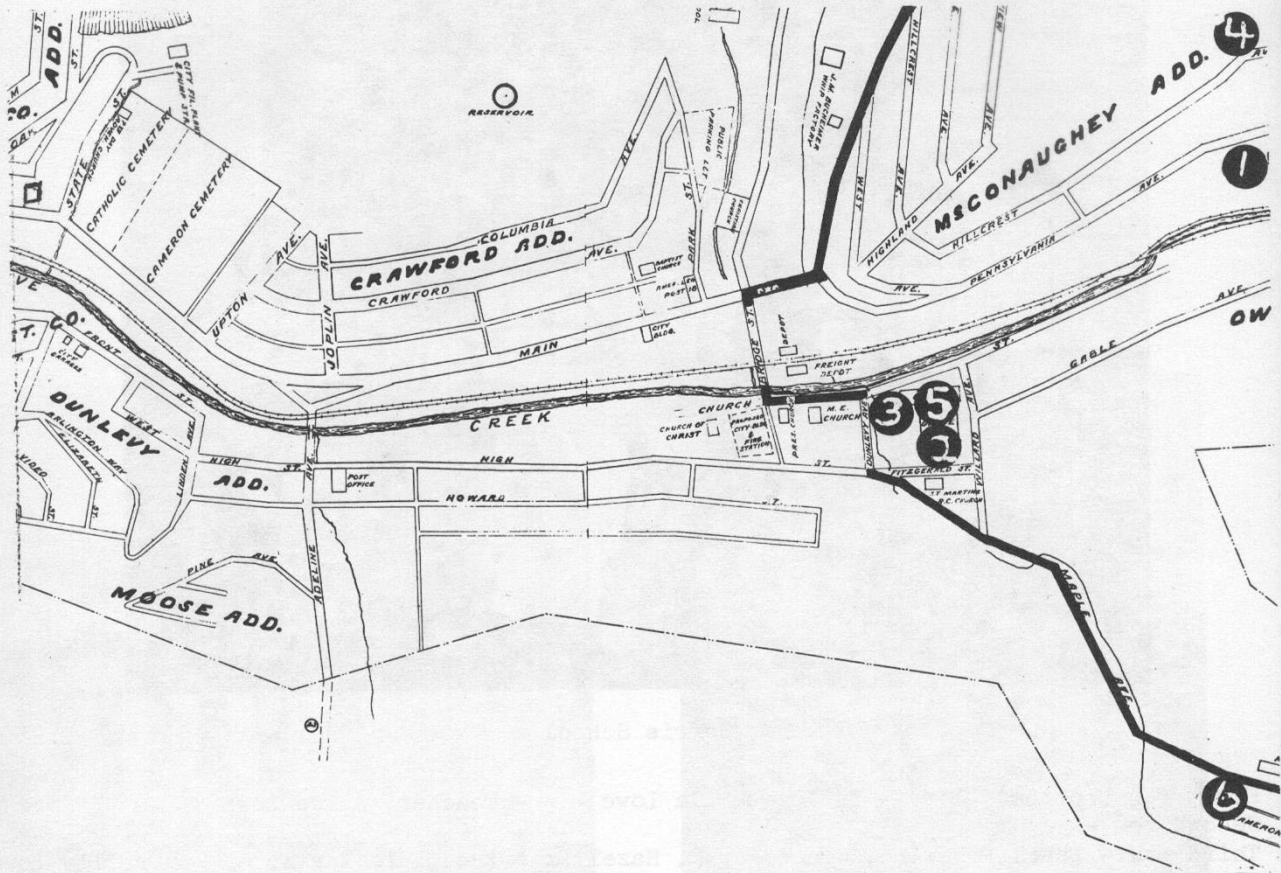
Harris School

First row (bottom) (l-r) - Ed Lowe, Eula Lowe - - - Teacher, Alice Lowe
 Second row -
 Third row - Pearl Erlewine, Grace Parks, Hazel Erlewine, Eula Parks, - - - Orville Lowe
 Fourth row -
 Bea Harris
 Fifth row -
 Ulson Richie, Carl Parks, Ralph Lowe



Lowe School


CAMERON
SCHOOLS



	Founded	Closed	School Records	Court House Records
1. First Log - Green Valley	1863			
2. Cameron Elementary Fitzgerald and Church St.	1878		x	x
3. Cameron (brick) Fitzgerald and Church St.	1907		x	x
4. Cameron Hill Top (H.S.) Hillcrest Ave.	1892	1930		
5. Elementary Church St. and Elm Ave.	1977		x	x
6. Jr. and Sr. H.S. Rt. 250 - Maple Ave.	1955		x	x



HILLTOP HIGH SCHOOL



CAMERON ELEMENTARY - HIGH SCHOOL



CAMERON ELEMENTARY



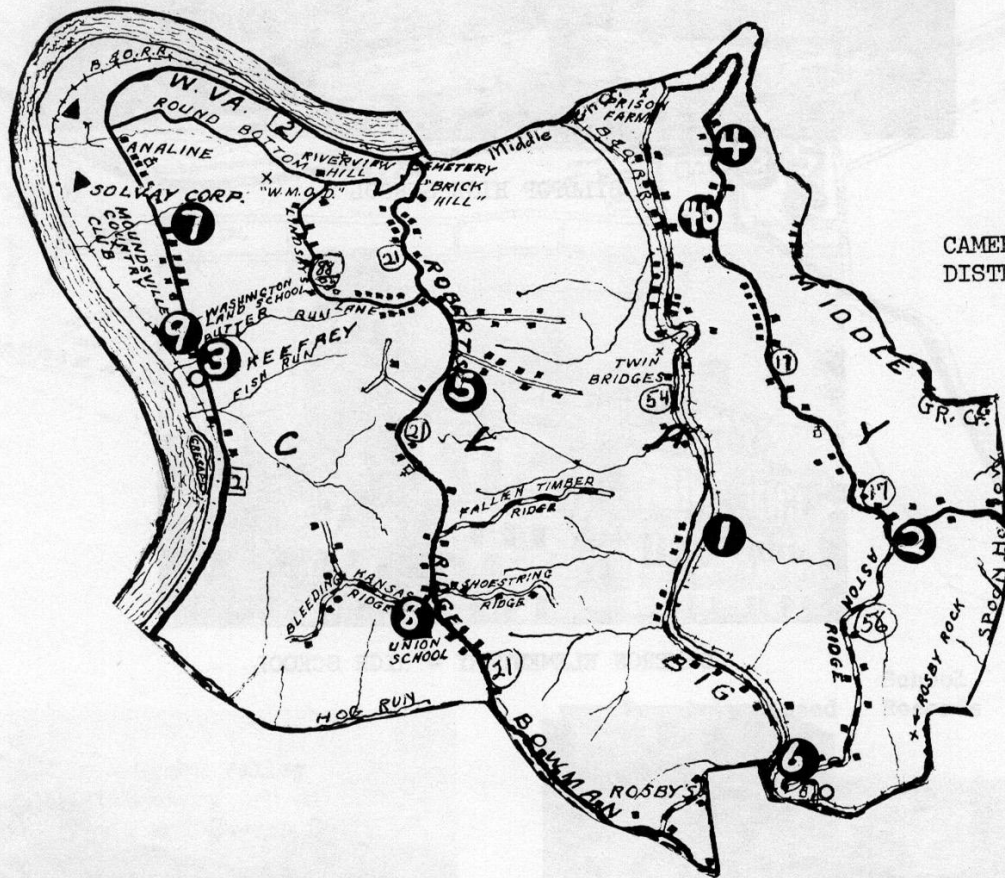
CAMERON HIGH SCHOOL

CLAY DISTRICT
SCHOOLS

WASHINGTON DISTRICT

OHIO

CAMERON
DISTRICT



FRANKLIN DISTRICT

MEADE DISTRICT

CLAY DISTRICT
SCHOOLS

	Founded	Closed	School Records	Court House Records
1. Grave Creek Rt. 54 Grave Creek			x	x
2. Martin Rt. 17 Fork Ridge			x	x
3. McKeefrey Rt. 2 Washington Lands	1926		x	x
4. Pierce (Log & Frame) Rt. 17 top Fork Ridge Hill	1910	1944	x	x
5. Riggs Rt. 21 Roberts Ridge		1941	x	x
6. Rosby's Rock (Frame & Brick) Rt. 54 and Rt. 56 Big Grave Cr.			x	x
7. Round Bottom (Log) Rt. 2 (Frame)	1848 1886		x	x
8. Union (Union - Clay) College Hill (Log & Frame) Rt. 21 at Rt. 88/8	1915	1974	x	x
9. Washington Lands Rt. 2	1976		x	x
Pierce is leased to Go-Getters 4-H Club				



PIERCE



UNION CLAY



ROUND BOTTOM



UNION



MARTIN




RIGGS



GRAVE CREEK



ROSBY'S ROCK



ROSBY'S ROCK

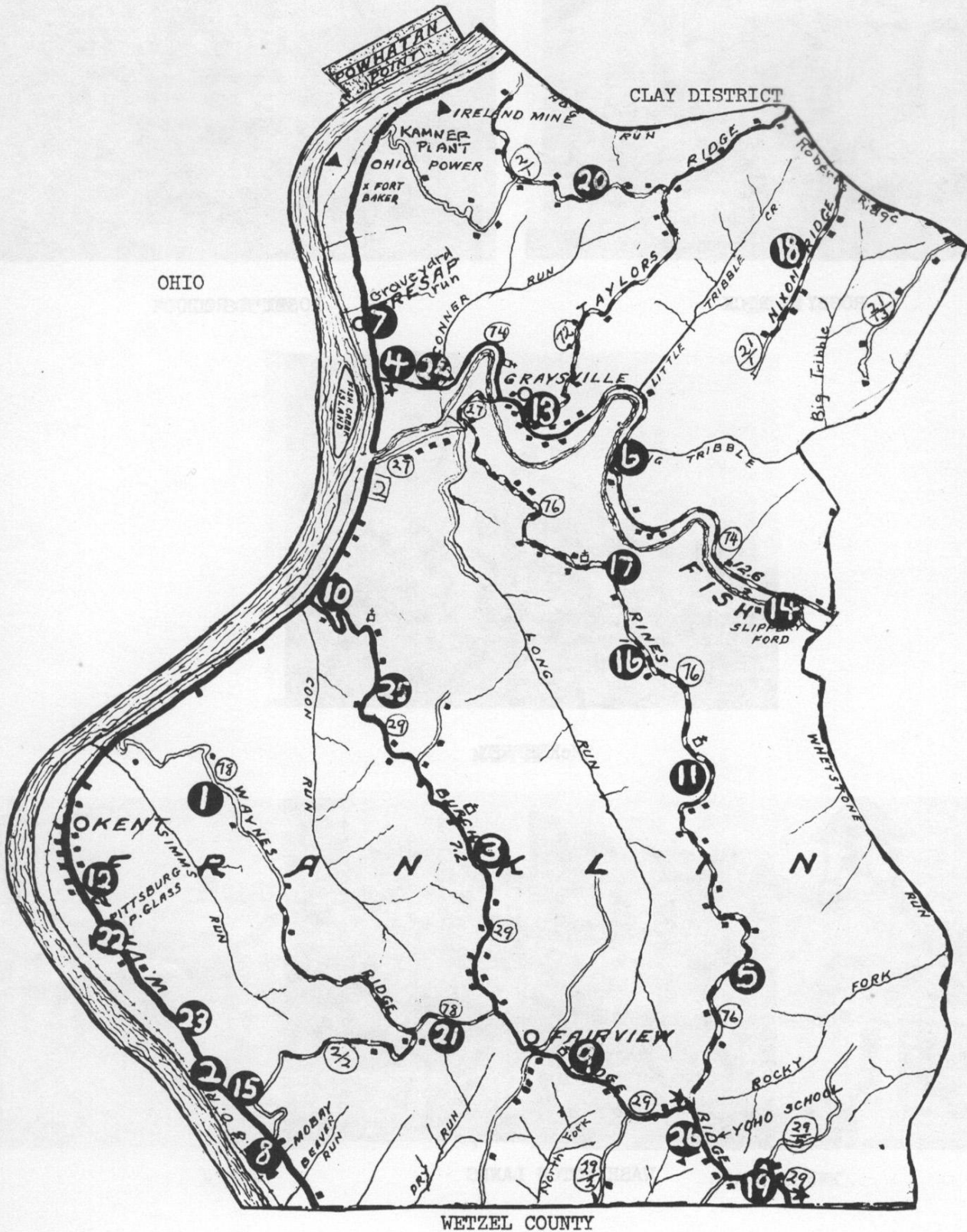


McKEEFREY



WASHINGTON LANDS

FRANKLIN DISTRICT SCHOOLS



FRANKLIN DISTRICT SCHOOLS

	Founded	Closed	School Records	Court House Records
1. Bowman Rt. 78 Upper End Wayne Ridge			x	x
2. Brick School Rt. 2 Natrium		1852		
3. Burch Rt. 29 Burch Ridge	1955		x	x
4. Captina - Graysville Rt. 2 and Rt. 74			x	
5. Centennial Rt. 76 Rines Ridge	1876		x	x
6. Cleveland - Arnold Rt. 74 and Big Tribble	1845		x	x
7. Cresap Rt. 2 at Cresap	1868		x	x
8. Democracy Rt. 2 near Wetzel County			x	x
9. Fairview (Log & Frame) Rt. 29 Burch Ridge		1955	x	x
10. Franklin - Lower Graysville Rt. 2 and Burch Ridge	1910		x	x
11. Fredonia Rt. 76 Rines Ridge	1923	1955	x	x
12. Gravel or Octogan Rt. 2 Natrium	1855			
13. Graysville leased to Com. Assoc. Rt. 74	1916		x	x
14. Hall Rt. 74	1869		x	x
15. Log (Red Subscription) Rt. 2 Natrium				
16. Miller (Log & Frame) Rt. 76 Rines Ridge				
17. Mt. Hobart Rt. 76 Rines Ridge	1896			
18. Nixon Rt. 21/1	1896			
19. Pioneer (Log & Frame) Rt. 29 near Wetzel County	1869	1937	x	x
20. Taylors Ridge Rt. 2/1	1868	1955	x	x
21. Wayne (Log & Frame) Rt. 78	1918		x	x
22. Welcome Rt. 2 Natrium	1893		x	x
23. Wells Bottom Rt. 2 Natrium	1872			
24. Woco Rt. 2 at Captina	1920	1956	x	x
25. Woodland Hill Rt. 29 Burch Ridge			x	
26. Yoho Rt. 29 near Wetzel County			x	x




LOG (RED)



BURCH




FRANKLIN



OCTAGON



CENTENNIAL




HALL



WELCOME



WOCO




BOWMAN



PIONEER



CRESAP




FREDONIA




TAYLORS RIDGE



CLEVELAND



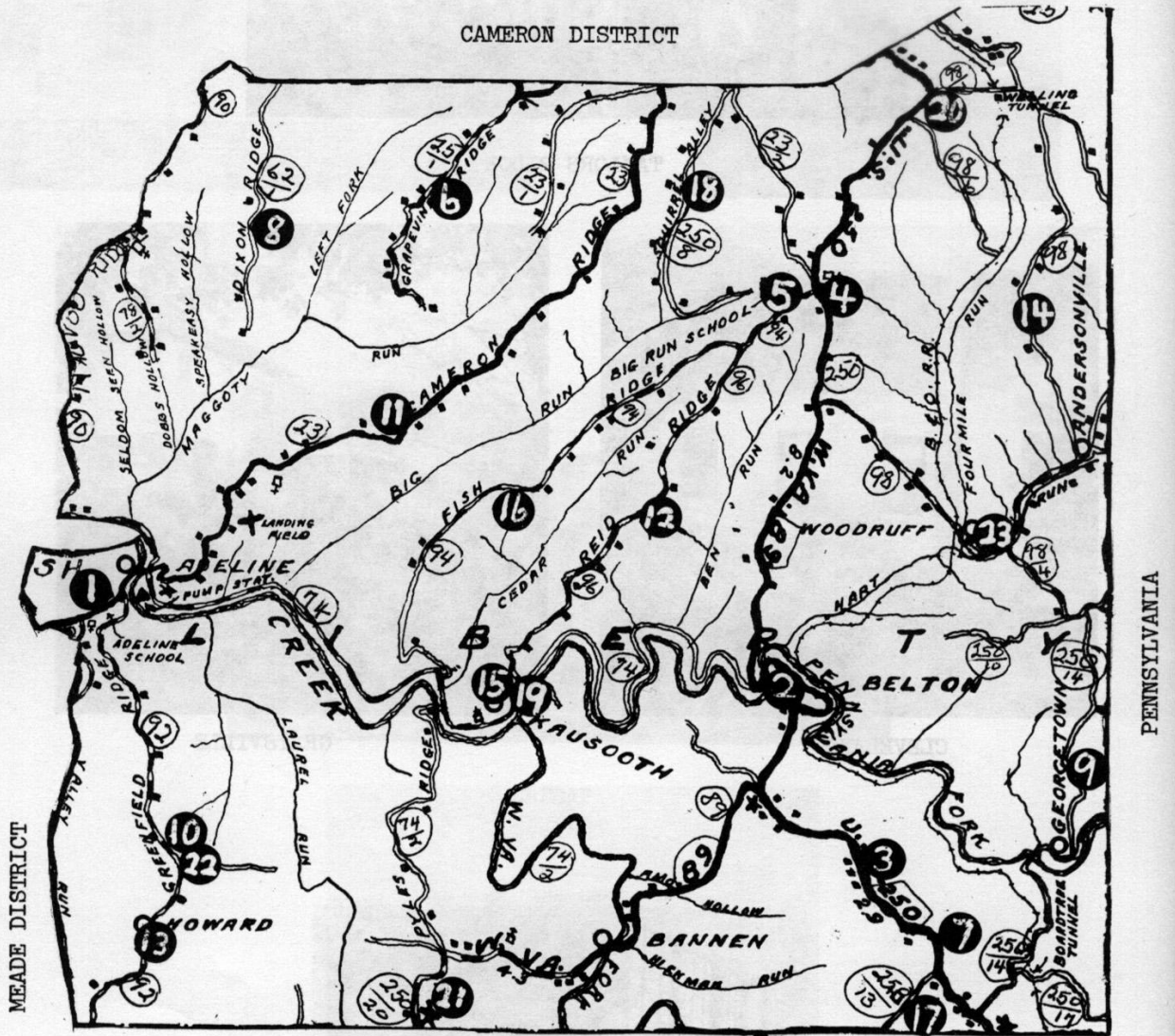
GRAYSVILLE



YOHO

LIBERTY DISTRICT
SCHOOLS

CAMERON DISTRICT



WETZEL COUNTY

PENNSYLVANIA


LIBERTY DISTRICT
SCHOOLS

	Founded	Closed	School Records	Court House Records
1. Adaline (Log & Frame) Rt. 74 Fish Creek	1884		x	x
2. Bellton Hill No. 10 Rt. 250	1903		x	x
3. Bellton Mill Rt. 250			x	
4. Big Run (Log & Frame) Rt. 250		1954	x	
5. Big Run (Consolidated) Rt. 250 and Rt. 94	1954		x	x
6. Courtwright (also log subscription) Rt. 25/1 Grapevine Ridge	1886	1955	x	x
7. Denver Heights (Log & Frame) Rt. 250		1955	x	
8. Dixon Rt. 62/1			x	x
9. Fall Run - Wild Cat Hollow Nuss - Georgetown Rt. 250/14	1890	1956	x	x
10. Greenfield Rt. 92		1955	x	x
11. Greenwood Rt. 23 Cameron Ridge	1883	1955	x	x
12. Hinkle Rt. 96 Reid Ridge	1891	1955	x	x
13. Howard - Yoho Rt. 92 near Wetzel County	1891		x	x
14. Hupp Rt. 98			x	x
15. Kausooth (Log & Frame) Rt. 96 and Rt. 74		1952		
16. MacDonald (Log & Frame) Rt. 94 Fish Ridge	1867 1884		x	x
17. Rice No. 16 Rt. 250/13			x	x
18. Squirrel Alley Rt. 250/8			x	x
19. Township Hall Rt. 94 and Rt. 74	1866		x	
20. Tunnel Hill Rt. 250			x	x
21. Walnut Grove (Log & Frame) Rt. 89	1863		x	x
22. Warfield (Subscription) Rt. 92				
23. Woodruff Rt. 98			x	


Adaline (old & new) and Big Run are
leased to Community Associations.



ADALINE




ADALINE




BIG RUN



KAUSOOTH



BIG RUN



WOODRUFF



BELLTON



DENVER HEIGHTS




Rice School
8th Grade - Term 1915-16

Teacher: Charles Quay Hupp

Back row (l to r) Harry Aberegg, Elizabeth McGuffie, Robert Downey, Arthur Kimble, Charles Kellar.

Front row, holding slate, Earl Aberegg, Grace Downey.



SQUIRREL ALLEY



COURTWRIGHT



TUNNEL HILL



DIXON



Hinkle School

(l-r): _____, Gertrude Hill, Romeo Hill, Pete Emery, Beulah Emery.
 In back of children, teacher: Effie Wallace.-



GREENWOOD



GREENFIELD



MacDONALD

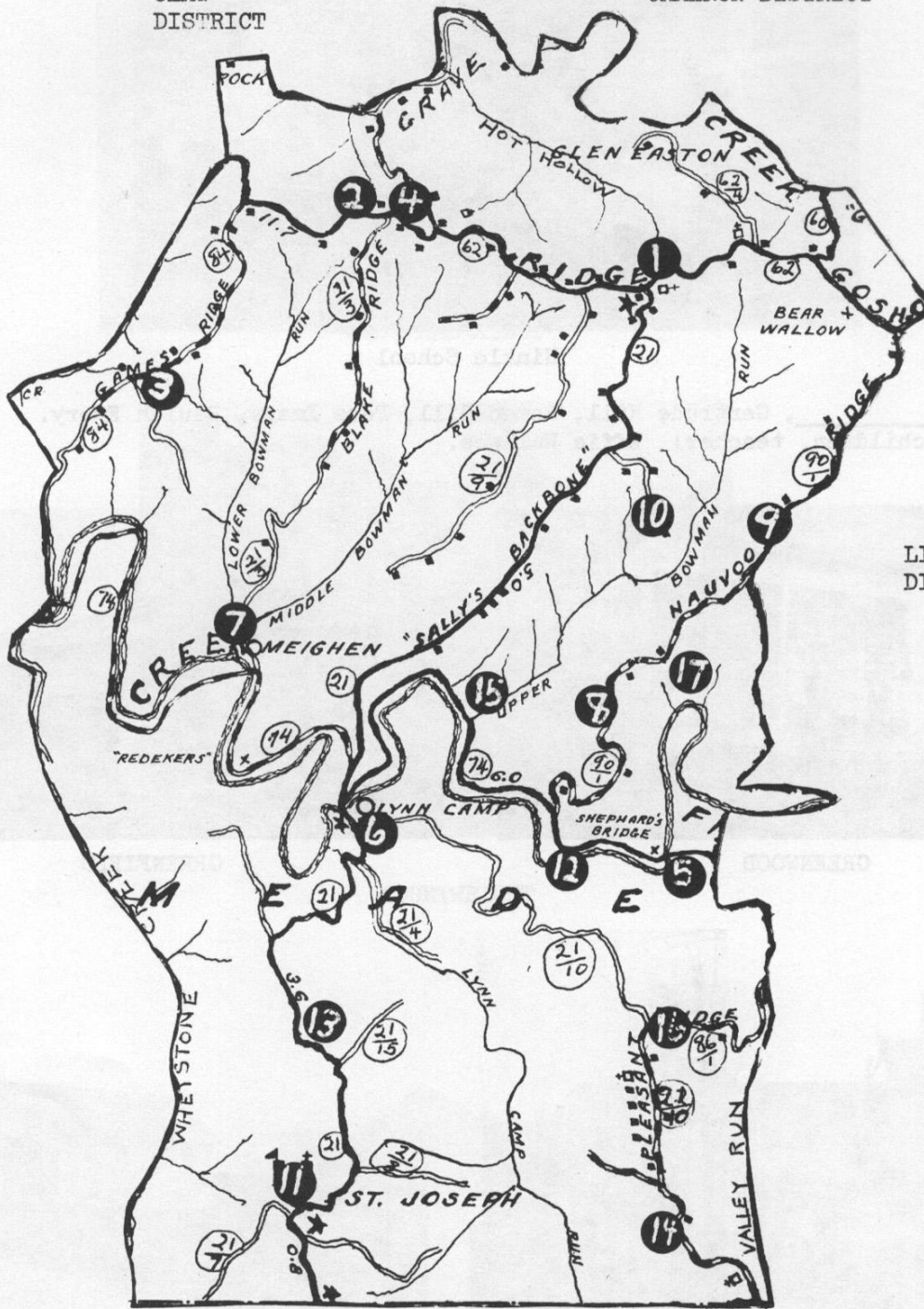
MEADE DISTRICT
SCHOOLS

CLAY
DISTRICT

CAMERON DISTRICT

FRANKLIN
DISTRICT

LIBERTY
DISTRICT



WETZEL COUNTY

MEADE DISTRICT
SCHOOLS

	Founded	Closed	School Records	Court House Records
1. Bethel (New Bethel) (Log) Rt. 62 near Rt. 62/5	1879 1842	1935	x	x
2. Center (Log Subscription) Rt. 21				
3. Games Rt. 84			x	x
4. Gorby (Log & Frame) Rt. 21 & Rt. 54	1923		x	x
5. Hope Rt. 74 near Adaline	1915		x	x
6. Lynn Camp Rt. 21			x	x
7. Meighen Rt. 21/3			x	x
8. Mountain Hill Rt. 90 Nauvoo Ridge			x	x
9. Nauvoo (old Fairview) (Log & Frame & Brick) Rt. 90			x	x
10. Rock Dale Rt. 21/14 off Rt. 21	1886	1956	x	x
11. St. Joseph St. Joseph (Present Structure) Rt. 21 near Wetzel County	1854 1926		x x	x x
12. Stony Hollow Rt. 74			x	
13. Teutonia - Peabody Rt. 21 near Rt. 21/6				
14. Triumph Rt. 21/10 near Wetzel County			x	x
15. Upper Bowman Rt. 74/3 and Rt. 74			x	x
16. Victory - Pleasant Ridge Old Field School Rt. 21/10 Lick Run Academy			x	x
17. Windy Gap Fish Creek & Nauvoo Ridge Gorby is leased to Bowman Ridge Homemakers.			x	x




NEW BETHEL
 Laura Dean Workman
 Mr. and Mrs. Lawrence Jefferson



GAMES



GORBY



MEIGHEN



ROCK DALE (1936)

Teacher: Blaine Hubbs

First row: Donald McCardle, Bernard Crow, Raymond Crow, Harold West.


Second row: Freda McCardle, Imogene Blake, Howard Clark, Imogene Harris, Hilda West.

Third row: Dorothy Leach, Maxine Harris, Bessie McCardle, Wm. Newlon, Norma Bonar, Ray West.

Fourth row: Edith West, Georgia Leach, Dorothy Clark, Martin Jones, Gene Leach, Charles Newlon.



UPPER BOWMAN




LYNN CAMP



NAUVOO SCHOOL (1914)

1-r Front row: Herbert Dobbs, Irene Dobbs, Iva Grim, John Davis, Vera Dobbs, Denver Gamble, Lucy Dobbs, Alberta Thompson, Harry Davis, Ira Chapman, Earl McIlvain, Oliver Dobbs, Carl McIlvain.
Second row: Earnest Gamble, Pressly Welch, Stanley Lancaster (teacher), Elizabeth Dobbs.



NAUVOO




VICTORY



TRIUMPH (1901)



HOPE

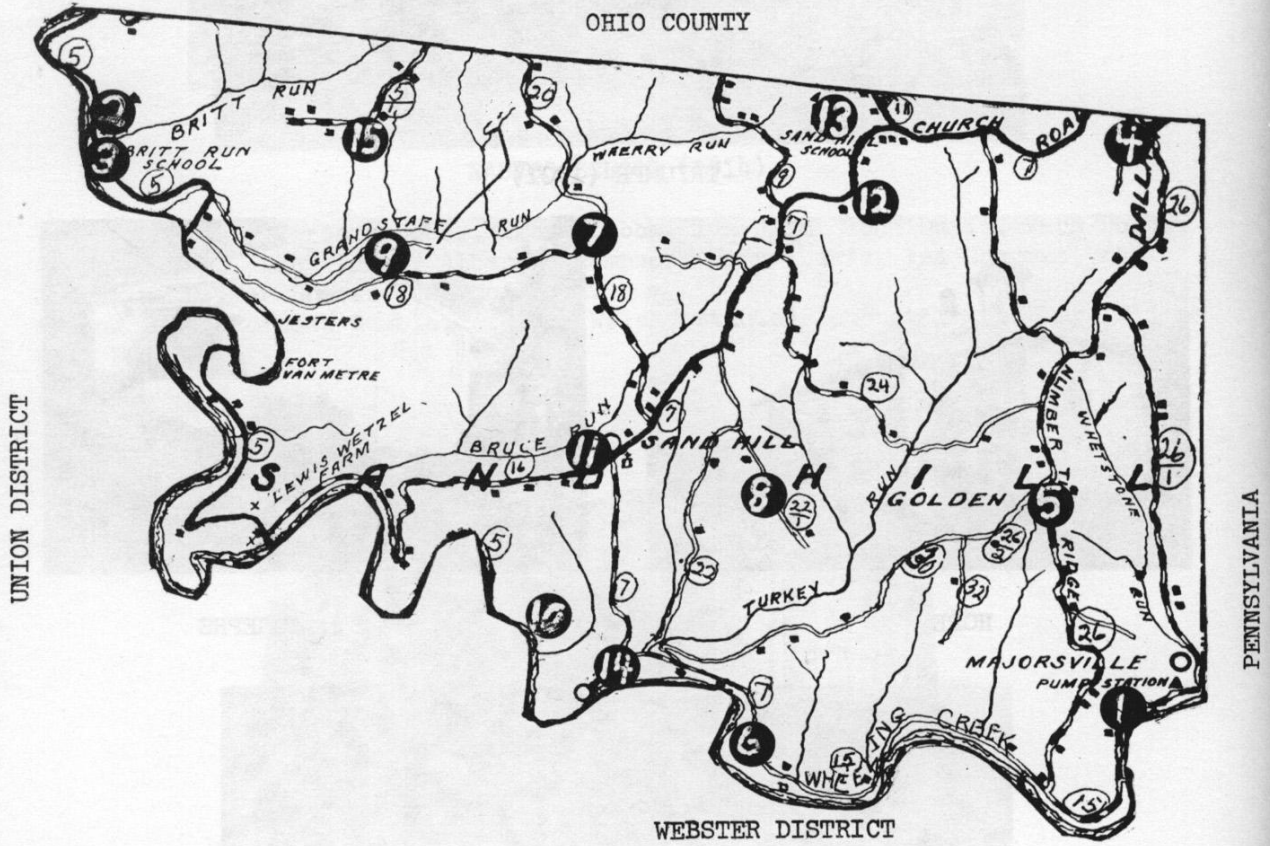


ST. JOSEPHS



STONY HOLLOW (1912)

SAND HILL DISTRICT
SCHOOLS



(202) WOODRUFF PHOTO

SAND HILL DISTRICT
SCHOOLS

	Founded	Closed	School Records	Court House Records
1. Alley - Majorsville (Log & Frame) S.E. corner Rts. 15 and 26		1953	x	x
2. Big Wheeling Creek Rt. 5 N.W. corner	1954		x	x
3. Britt Run Rt. 5 Wheeling Creek & Britt Run	1902	1957	x	x
4. Dallas N.E. corner Rt. 7	1868	1955	x	x
5. Golden No. 2 Rt. 26 and 26/2	1870	1955	x	x
6. Line Run - Dague Rt. 15	1870	1904		
7. Locust Grove Rt. 18 N. Central		1955	x	x
8. Lone Oak Rt. 22 Center of District		1957	x	x
9. Oak Hill Rt. 18			x	x
10. Paw Paw (Log Subscription) Rt. 7 N. of Viola				
11. Sand Hill (Lower) Rt. 16 Center of District		1939	x	x
12. Sand Hill (Upper) Rt. 7 N.E. Section	1882	1959	x	x
13. Sand Hill (Consolidated) Rt. 7 N.E. Section	1954		x	x
14. Viola Rt. 7 S. Central	1886	1955	x	x
15. Walnut Grove (Sub. No. 6) Rt. 5/1	1867	1955	x	x


Dallas is leased to Community
Association.



ALLEY



BIG WHEELING CREEK



BRITT RUN



DALLAS



GOLDEN




LOCUST GROVE



OAK HILL



VIOLA



SAND HILL



UPPER SAND HILL

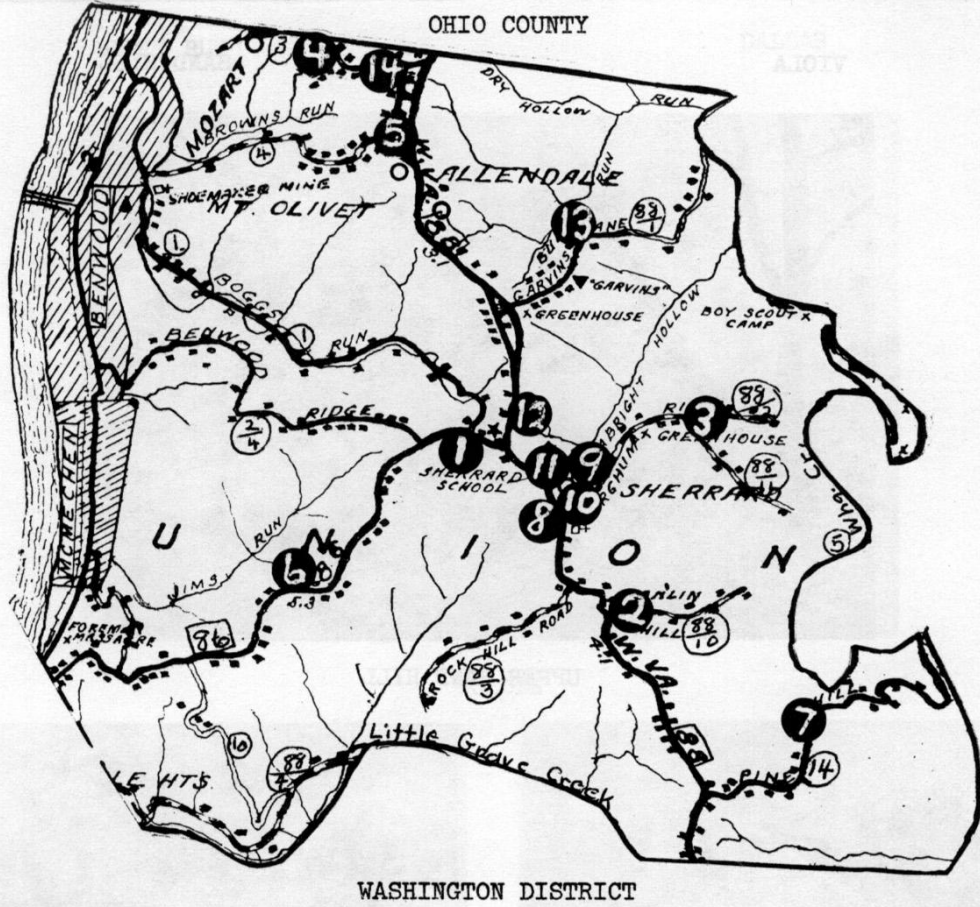


LOWER SAND HILL



WALNUT GROVE

UNION DISTRICT
SCHOOLS



UNION DISTRICT
SCHOOLS


	Founded	Closed	School Records	Court House Records
1. Allen Rt. 86 & Rt. 1		1911		
2. Chestnut Grove Rt. 88 near Halcyon Hills	1865	1911	x	x
3. McConnell Rt. 88/2 Sorgum Ridge		1911		
4. Mozart Rt. 3	1911	1956	x	x
5. Prince of Peace Mt. Olivet - Old Fairmont Pike	1962			
6. Paw Paw Rt. 86 (3 miles from Rt. 2)	1867	1911	x	x
7. Pine Hill Rt. 14	1865	1911	x	x
8. Sherrard (Log) Rt. 86 and Rt. 88				
9. Sherrard Rt. 88				
10. Sherrard Elementary & H.S. (Consolidated - 7 schools) Rt. 88	1911			
11. Sherrard Elementary Rt. 88	1956		x	x
12. Sherrard Junior High Rt. 88	1976		x	x
13. Silverside Rt. 88/1 Garvin's Lane		1911		
14. Sunnyside Rt. 88 and Rt. 3		1911		



ALLEN



PAW PAW
Jack Reilly & John Lapport



PRINCE OF PEACE




MOZART (1983)




SUNNYSIDE




SHERRARD



SHERRARD

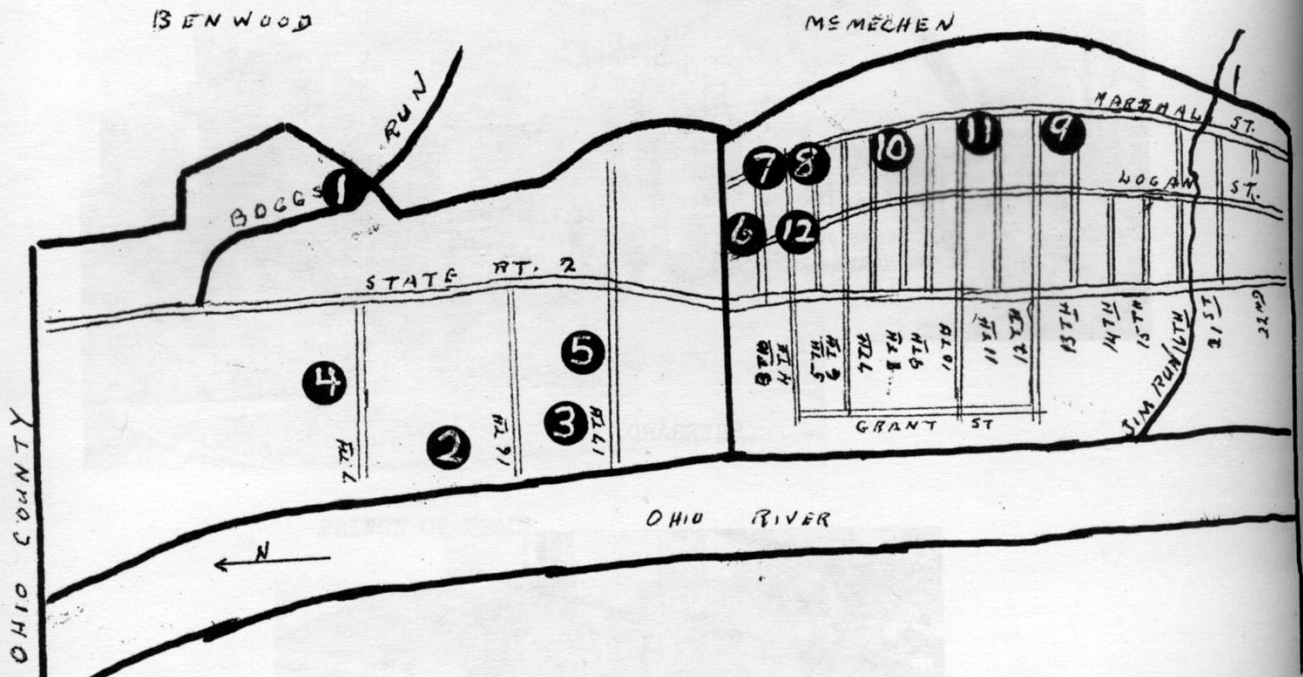


SHERRARD
ELEMENTARY




SHERRARD
JUNIOR HIGH


BENWOOD - McMECHEN SCHOOLS



	BENWOOD	Founded	Closed	School Records	Court House Records
1.	Boggs Run Elementary Boggs Run Road	1927		x	x
2.	Center Benwood Benwood Junction 7th & Water St.		1953		
3.	North Benwood Elem. 1690 Marshall St.	1895	1953	x	
4.	St. John & St. Catherine 7th & Main				
5.	Union (H.S.) Jr. H. 1690 Marshall St.	1918		x	
McMECHEN					
6.	Bishop Donahue Memorial H. S. 325 Logan St.	1954			
7.	Center McMechen 2nd & Marshall	1905			
8.	First school in Brick Church 4th & Marshall	1894			
9.	J. T. King Marshall St.	1930			
10.	McMechen Elementary 800 Marshall St.	1978		x	
11.	McMechen H. S. (3 yr.) 6th & Marshall St.	1894	1913		
12.	St. James 31 4th St. at Logan	1926			




UNION JUNIOR HIGH



BOGGS HIGH




BISHOP DONAHUE




ST. JAMES



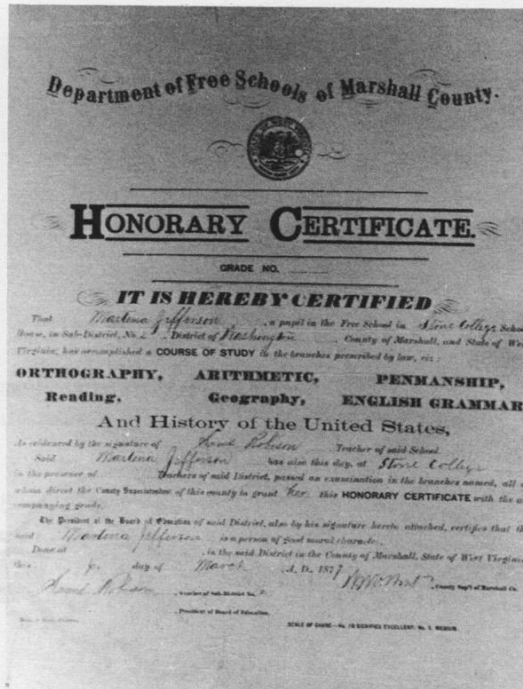
CENTER McMECHEN ELEMENTARY



J. T. KING



ST. JOHN and ST. CATHERINE



WASHINGTON DISTRICT

"Martina Jefferson, a pupil in the free school in Stone College School House, in Sub-District No. 2 District of Washington, County of Marshall, and State of West Virginia, has accomplished a course of study in the branches prescribed by law."

"as evidenced by the signature of Saml Robison Teacher of said school said Martina Jefferson has also this day at Stone College in the presence of Teachers of said District, passed an examination in the branches named, all of whom direct the County Superintendent of this County to grant her this honorary certificate with the accompanying grade."

"The President of the Board of Education of said District, also by his signature hereto attached, certified that the said Martina Jefferson is a person of good moral character."

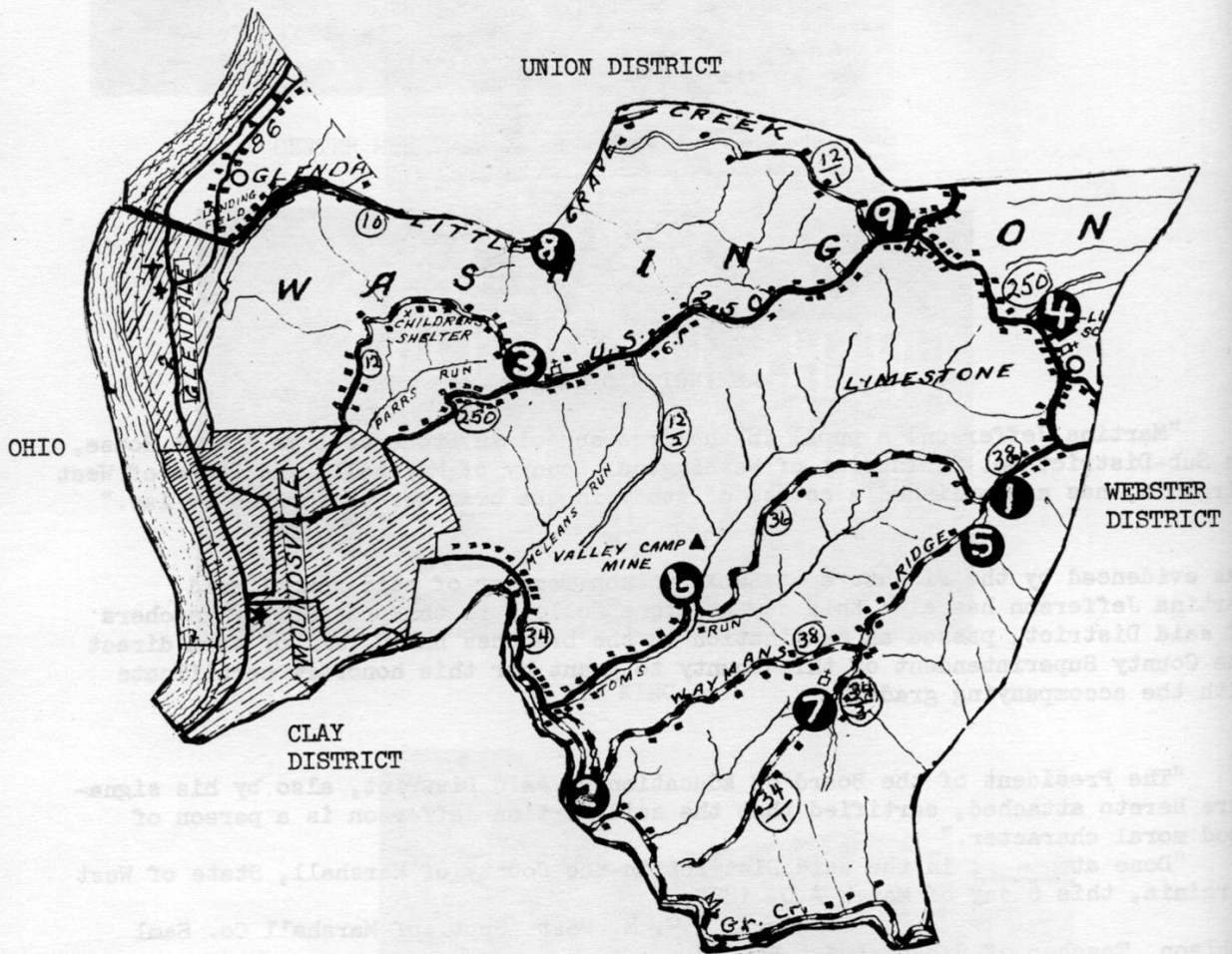
"Done at _____, in the said District in the County of Marshall, State of West Virginia, this 6 day of March A.D. 1877.

W. M. West, Supt. of Marshall Co. Saml Robison, Teacher of Sub-District No. 2" _____, President of Board of Education.

Scale of Grade-No. 10 Signified Excellent No. 5 Medium


School 2 Wash. Teacher

WASHINGTON DISTRICT
SCHOOLS



WASHINGTON DISTRICT
SCHOOLS

	Founded	Closed	School Records	Court House Records
1. Allen Rt. 38 Wayman's Ridge		1924	x	x
2. Circle "A" Rt. 34		1953	x	x
3. Fairview Rt. 250 by Church		1923	x	x
4. Limestone (Log & Frame) Consolidated (5 schools) Rt. 250	1830 1924	1924	x x	x x
5. Old Field (Log) Rt. 250 and Rt. 38	1839			
6. Tom's Run (Log & Frame) Rt. 36	1868		x	
7. Wayman's Ridge (Log & Frame) Stone College Rt. 38	1887	1924	x	x
8. Willow Dale - Union Rt. 10	1885		x	x
9. Wood Hill Rt. 250	1904	1924	x	x




WILLOW DALE




ALLEN




EARLY SCHOOL BUSES



WOOD HILL



TOM'S RUN



Circle A School (1931-32)

Front row (l-r) - Harley South, Atlee Lemasters, Wilson Logsdon, Junior Parsons, Donald Doyle, Harry South, Willard Dunlap, Carlos Stockham, Lloyd Logsdon, Howard Logsdon, Luther McKimmie, Lloyd McKimmie, Russell Wilson, Burley Howard.
 Back row (l-r) - Betty Parsons, Bertha Hall, Faye Logsdon, Wyanona Stockham, Dorothy Dunlap, Gladys Lemasters, Margaret Logsdon, Zerval Lemasters, Helen Wilson, Rozella South, Alma Norris (teacher), Leta Lemasters, Olive Hall, Bernice Burge, Della Burge.



FAIRVIEW SCHOOL

Front row (l-r) - Ray Caylor, Ira Grandstaff, Hilda Yates, Myrtle Flannagan, Iva Caylor, Anna Riggs.

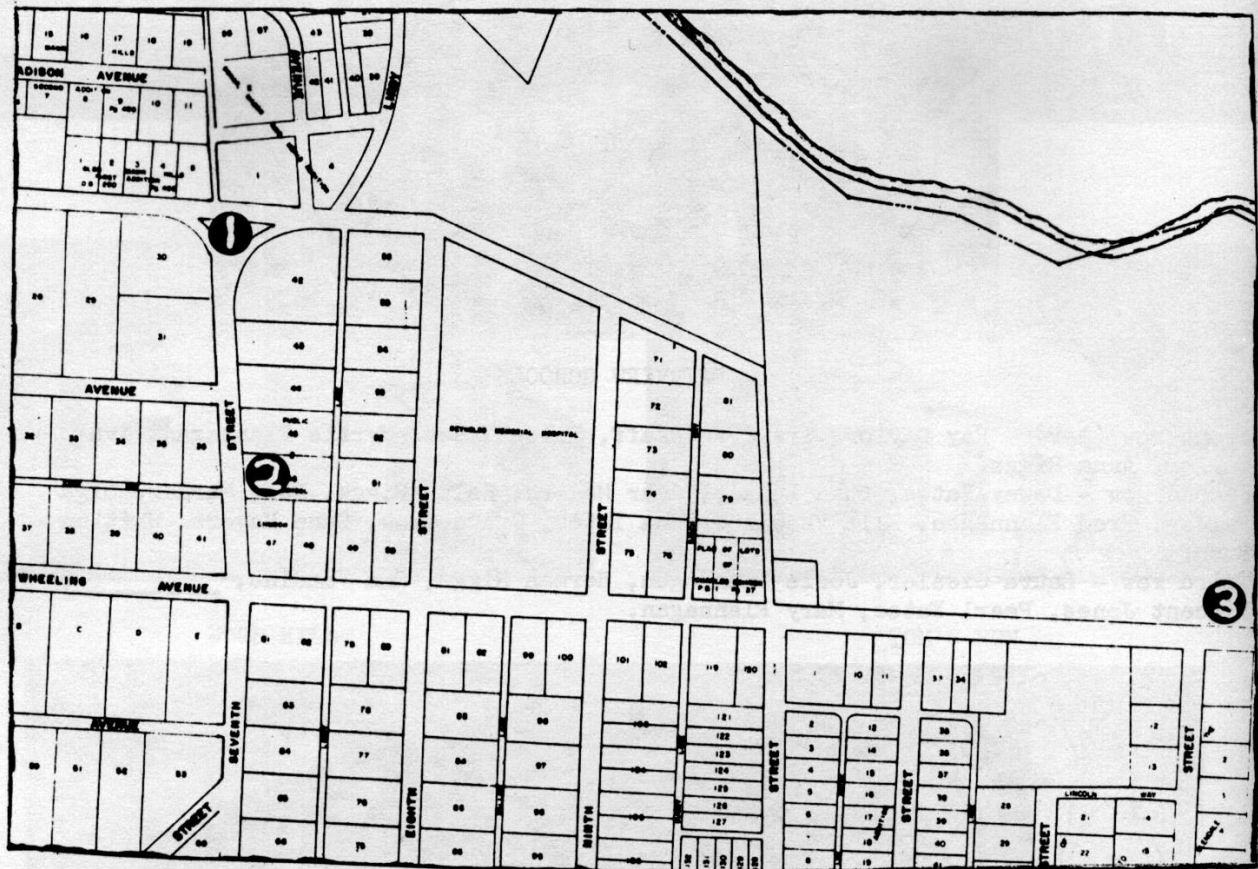
Second row - Dewey Yates, Hugh Lucas, Edgar Magers, Ralph Riggs, Noah Marker, Olga Ramsey, Fred Flannagan, Ella Vandine, Edna Yates, Grace Crow, Zane Magers, Whitten Rush.

Third row - Laura Giesler, Josie Flannagan, Herman Riggs, Oma Vandine, _____, Vincent Jones, Pearl Yates, Mary Flannagan.




LIMESTONE


GLEN DALE
SCHOOLS




	Founded	Closed	School Records	Court House Records
1. Elementary (Old) Seventh Street	1908		x	x
2. Elementary (New) 407 Seventh Street	1964		x	x
3. John Marshall High School 1300 Wheeling Avenue	1968		x	x



GLEN DALE ELEMENTARY
(Previous school)



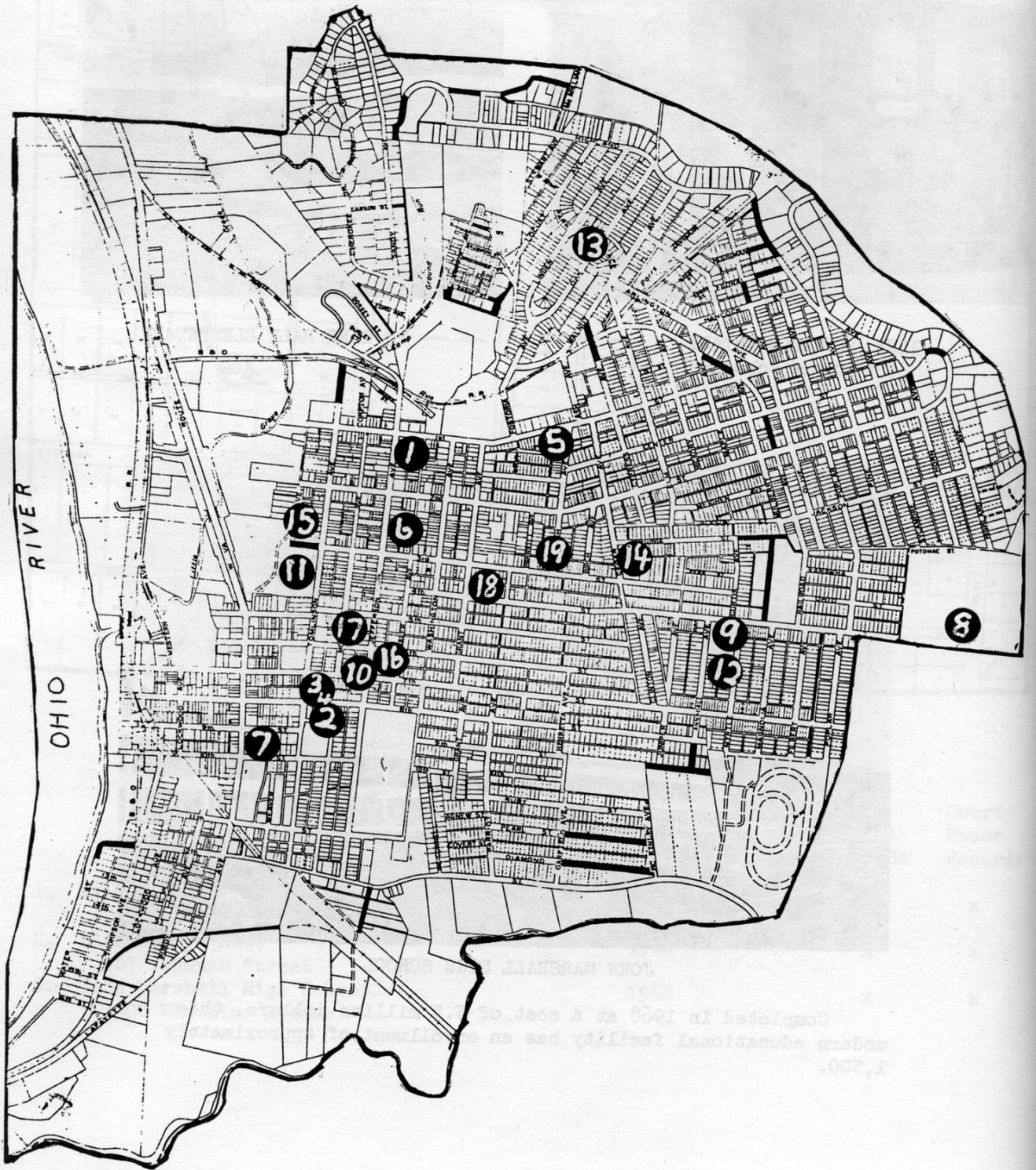
GLEN DALE ELEMENTARY



JOHN MARSHALL HIGH SCHOOL


Completed in 1968 at a cost of 5.5 million dollars, this modern educational facility has an enrollment of approximately 1,500.

MOUNDSVILLE
SCHOOLS




MOUNDSVILLE
SCHOOLS

	Founded	Closed	School Records	Court House Records
Ransom Subscription Near Second St.	1799	1804		
William Green	1812	1826		
H. Coffin	1826	1828		
William Morgan	1829	1829		
John McCollock	1830			
Mr. and Mrs. Harris	1831			
Frederick Stevens	1832			
Seventh & Tomlinson				
1. Brick School	1833			
First & Baker				
2. Central Academy	1867			
Eighth & Tomlinson				
3. Central (old)	1896	1954		
Seventh & Tomlinson				
4. Central (new)	1956			
Seventh & Tomlinson				
5. First Ward	1903	1980	x	x
First & Ash				
6. Marshall Academy	1844	1849		
Jefferson between Third & Fifth				
7. Marshall Academy	1849	1866		
Tenth E. of Lafayette				
8. McNinch	1978			
2600 Fourth				
9. Moundsville Christian	1980			
Fourth & Annadale				
10. Moundsville Graded & Normal	1867	1877		
Seventh & Tomlinson				
11. Moundsville (H.S.) Jr. H.S.	1919			
401 Tomlinson Avenue				
12. Myrtle Avenue	1892	1919		
Myrtle Avenue				
13. Park View	1927		x	
21 Park Avenue				
14. Sanford (Third Street)	1919			
1600 Third Street at Cedar				
15. Spurr T. M. R. Center	1970			
Tomlinson at Third				
16. St. Francis Xavier (old)	1921			
(new)	1956			
600 Jefferson Avenue				
17. Thatcher	1895			
Jefferson near Fifth				
18. Third Street	1892	1919		
Third and Parriott				
19. Washington Grammar (black)	1869	1955		
Parriott between Second & Third				



BRICK SCHOOL HOUSE

This house was built in 1833 and was the first brick school house in what was then Elizabeth, Virginia (now Moundsville, West Virginia). On June 15, 1835 the first court of Marshall County met here for organization.



CENTRAL ACADEMY
FIRST HOME OF MOUNDSVILLE HIGH SCHOOL




THATCHER SCHOOL (1896)

Teacher - Alice Sanford

Top row (l-r) - Mamie Nuzum, Nettie McMasters, Blanche House, Jenna Bryson, Mary Walton, Maude Shipley, Offis Ransom, Francis Rodocker, Howard Holt, Carrie Games, Douglas Koontz, John Rush, St. Clair Maupin, Willie Shimp, Fred Bauer, Wayne Eneix, Ada Berry, Edna Jarrett, Stella Shimp.

Bottom row - Lawrence Nangel, Charles Noller, Jesse Ransom, Emma Noller, Sadie Price, Emma McMahon, Ethel Bardall, Delora Clark, Fay Holt, Daisy Brantner, Harry Batson, John Hammond, Clarence Cox, Harry Berry, Albert Kimple, Harrison Fry, Earl Taylor, Harry Vauple, Marion Steele, Ross Schwing.



CENTRAL (1907)



FIRST WARD



CENTRAL




MOUNDSVILLE CHRISTIAN
DAY SCHOOL



SANFORD



PARK VIEW



SPURR T. M. R.




MOUNDSVILLE JUNIOR HIGH
(former M. H. S.)



WASHINGTON GRAMMAR
(black)

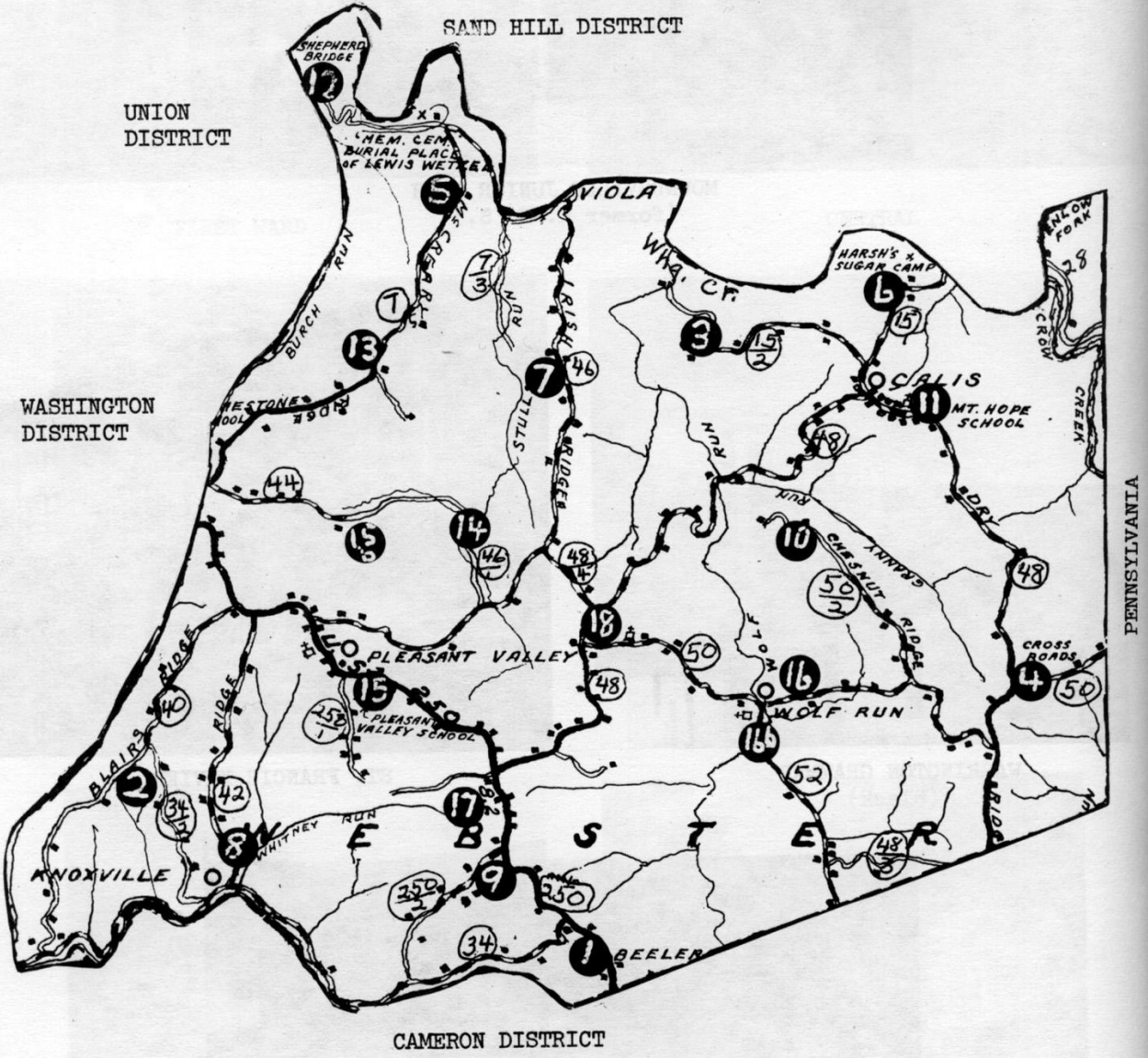


ST. FRANCIS XAVIER



McNINCH

WEBSTER DISTRICT
SCHOOLS



WEBSTER DISTRICT
SCHOOLS

	Founded	Closed	School Records	Court House Records
1. Beelers Station Rt. 250			x	
2. Blairs Ridge (Log & Frame) Rt. 40 Forks of road	1866		x	x
3. Cedar Rock - Pone Ridge Rt. 15/2		1926		
4. Cross Roads (Log & Frame) Rt. 48 and Rt. 50	1907	1938	x	x
5. Green Point Rt. 7 McCreary Ridge			x	
6. Hazel Green Rt. 15 Woodruff Hill		1923	x	x
7. Irish Ridge - Hazel Dell Rt. 46			x	x
8. Laurel Point Rt. 42 Terrill Ridge	1866		x	x
9. Lone Oak Rt. 250 & Rt. 46		1957		
10. Mt. Clair - Chestnut Ridge Rt. 50/2 (Log & Frame)			x	
11. Mt. Hope Calis - Seatonville Rt. 48	1840		x	x
12. Nandagram Rt. 5 at Shepherd Bridge	1979			
13. Oak Dale Rt. 7 McCreary Ridge	1898		x	x
14. Oak Grove Rt. 46 Stulls Run		1922	x	
15. Pleasant Valley (Log & Frame) Consolidated (5 schools) Rt. 250	1922	1922 1978	x x	x x
15b. Pleasant Valley No. 14 (temp.) Rt. 44				
16. Rosenberger (Log & Frame) Rt. 50 & Rt. 52		1931	x	
17. Stony Battle (Log) Rt. 25 "Smart Farm"				
18. Upper Wolf Run Wolf Run Hill Rt. 48 & Rt. 50	1867		x	x

Mount Hope is leased to Dry Ridge Community Association.
Pleasant Valley is leased to Community Association.




BEELER STATION


(l-r) Viola Carmichael, Cloy Polen (teacher),
Eula Snedeker, Blanche McCosh, Leona Wilkerson,
Rex McCosh, Dexter Wilkerson, John Snedeker,
Rex Carmichael



PLEASANT VALLEY



ROSENBERGER



LAUREL POINT



CROSS ROADS



MOUNT CLAIRE




Oak Grove School (1914)


(l-r) Front row - Stanley Wilson, Janie Wilson, Eunice Reed, Walda Foster, Lawrence Hubbs.
 Middle row - Wilma Reed, Mary Wilson, Lulu Hubbs, Leona Foster, Margurite Foster.
 Back row - Lloyd Bush, Minnie Johnson, Sadie Church, Eleanor Kittle, Rena Kerns, Robert Moore



MOUNT HOPE



MOUNT HOPE




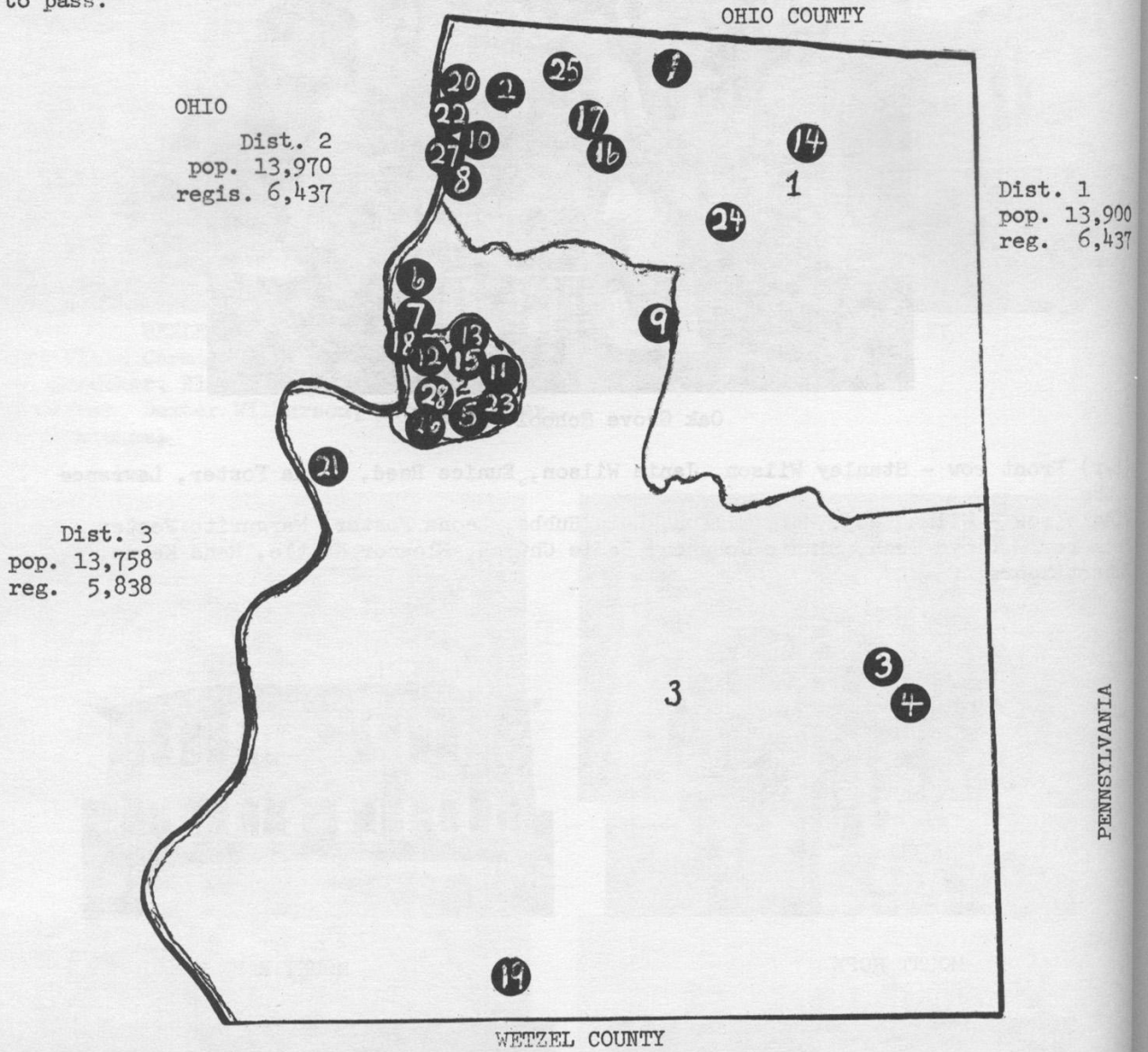
IRISH RIDGE - HAZEL DELL



NANDAGRAM

MARSHALL COUNTY SCHOOLS 1983-84

Since 1970, in order to equalize the population, a realignment of districts has come to pass.



28. Administrative Office
(Temporary Quarters)
804 Eighth Street
Moundsville, W.V.

MARSHALL COUNTY SCHOOLS

1. Big Wheeling Creek Elementary (picture on page 39)
Rt. No. 2 Elm Grove, Wheeling
2. Boggs Run Elementary (picture on page 47)
Boggs Run Road, Benwood
3. Cameron Elementary (picture on page 15)
5 Church Street, Cameron
4. Cameron High School (picture on page 15)
61 Maple Avenue, Cameron
5. Central Elementary (picture on page 60)
7th St. and Tomlinson, Moundsville
6. Glen Dale Elementary (picture on page 55)
407 Seventh Street, Glen Dale
7. John Marshall High School (picture on page 55)
1300 Wheeling Avenue, Glen Dale
8. J. T. King School (picture on page 48)
Marshall Street, McMechen
9. Limestone Elementary (picture on page 53)
R.D. No. 1 Box 245, Moundsville
10. McMechen Elementary (picture on page 48)
800 Marshall St., McMechen
11. McNinch Elementary (picture on page 61)
2600 Fourth Street, Moundsville
12. Moundsville Jr. High (picture on page 61)
401 Tomlinson Ave., Moundsville
13. Park View Elementary (picture on page 60)
21 Oak Avenue, Moundsville
14. Sand Hill Elementary (picture on page 41)
R.D. No. 1 Dallas
15. Sanford Elementary (picture on page 60)
Third and Cedar, Moundsville
16. Sherrard Elementary (picture on page 45)
R.D. No. 3 Box 505, Wheeling
17. Sherrard Jr. High (picture on page 45)
1000 Fairmont Pike, Wheeling
18. Spurr (TMR) (picture on page 60)
301 Tomlinson Avenue, Moundsville
19. St. Joseph School (picture on page 37)
Rt. No. 1 Box 199, Proctor
20. Union Jr. High (picture on page 47)
1690 Marshall Street, Benwood
21. Washington Lands Consolidated (picture on page 19)
R.D. No. 4, Box 255, Moundsville
22. Bishop Donahue Memorial High School (picture on page 47) (Religion Affiliated)
325 Logan Street, McMechen
23. Moundsville Christian (picture on page 60) (Religion Affiliated)
Fourth Street and Annadale Avenue, Moundsville
24. Nandagram Gurukula (picture on page 65) (Religion Affiliated)
Palace Road, R.D. No. 1, Box 319, Moundsville
25. Prince of Peace (picture on page 44) (Religion Affiliated)
640 Old Fairmont Pike, Wheeling
26. St. Francis Xavier (picture on page 61) (Religion Affiliated)
600 Jefferson Avenue, Moundsville
27. St. James Elementary (picture on page 47) (Religion Affiliated)
326 Logan Street, McMechen

MARSHALL COUNTY
CHURCHES
CEMETERIES



Going to Church

CHURCHES AND CEMETERIES

William Cullen Bryant wrote, "The groves were God's first temple" Such was the lot of the earliest settlers. Life was difficult and nature gave no quarter. A belief in a Supreme Being was innate and our ancestors lost no time in honoring their God. Homes were first used for religious services. Traveling preachers and missionaries came through the settlements to hold services, to marry those who so desired, and to say a consoling word and a prayer over the graves of those who had died since the last visit. As the congregation grew an authorized member of the clergy would assist in officially organizing the church. Soon ground was donated for the building and a cemetery. It became a community project. Everyone helped. Ground was to be cleared. Logs cut, shaped and dragged to the location. The women prepared the food and often helped with the heavy work. Even the children assisted. Many times the building was used for church services on the Sabbath and as a school during the week.

In later years it was more satisfactory to contribute money and employ skilled workers to erect the building. As with the consolidation of schools, the automobile and improved roads brought about the closing of some churches.

The people of Marshall County have, indeed, a very religious heritage. The spiritual incentive surely was there and has born fruition. The church and the school are the barometer of our progress and development.

CEMETERIES

Most of the rural churches had a cemetery nearby. The care of these cemeteries was under the jurisdiction of the Church Trustees, or a special group known as the Cemetery Trustees or volunteers from descendants and friends of the deceased. There are now cemetery associations which have permanent endowment funds and regulations for perpetual care with a board of directors in charge. The county also has

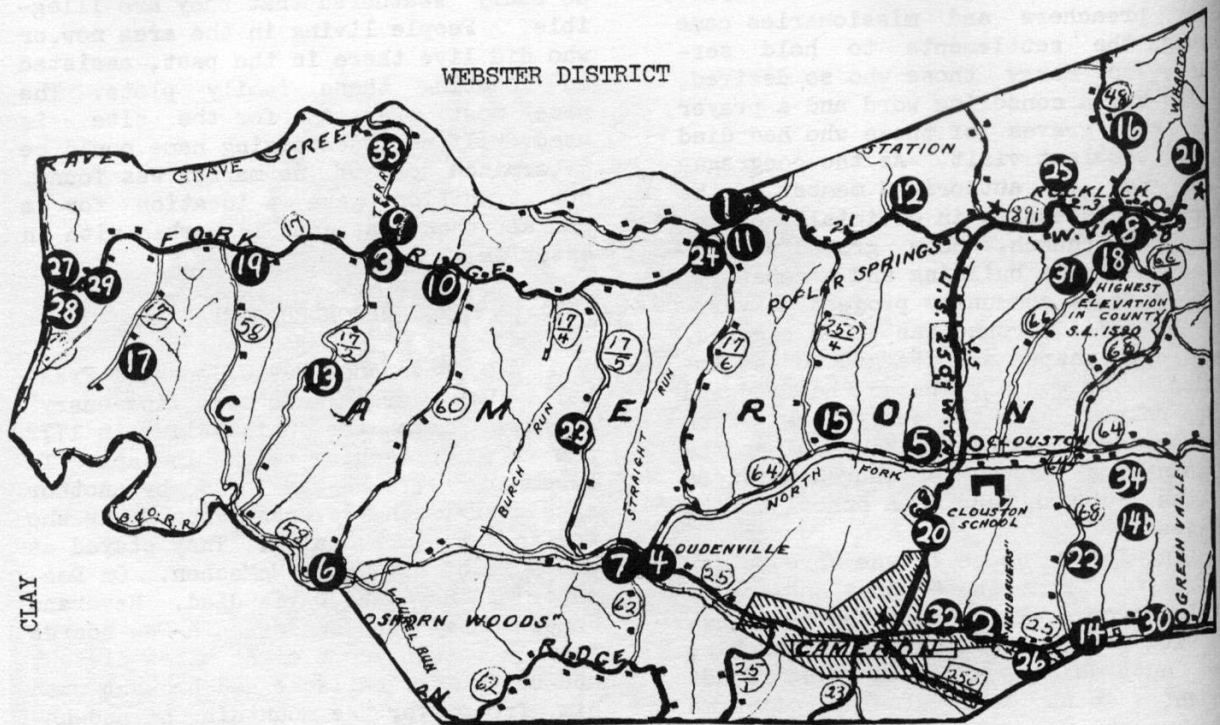
five cemeteries not affiliated with a church.

Burials have also been made on farms. These small family cemeteries usually were fenced. Grave markers might have been field stones with no names. Very old monuments are sometimes so badly weathered that they are illegible. People living in the area now, or who did live there in the past, assisted in locating these family plots. The name most prevalent for the site is used. If no identifying name could be determined or if no marker was found, but tradition gave a location for a burial, then that spot is marked with an asterisk.

FIRST RECORDED BURIAL

The Reverend David Jones of Freehall, New Jersey made two "missionary" journeys into the Ohio Valley in 1772 and 1773, preaching to the Indians. In December, 1772 he was joined by another missionary, the Reverend John Davis who was in very poor health. They stayed at the home of Dr. James McMechen. On December 13 Reverend Davis died. Reverend Jones obtained a spade and a few boards from a cabin some eight miles distant and using some nails he had brought with him from over the mountain, he and another man made a coffin. Then, as Reverend Jones recorded in his journal, "The remains of this worthy man are interred near a brook at the north end of the level land adjacent to Grave Creek. About sixteen feet from his grave stands a large black oak tree and on this tree I cut with my tomahawk the year, day and month." *J. H. Brantner has recollected this story in Historical Collections of Moundsville, West Virginia.

CAMERON DISTRICT
CHURCHES
CEMETERIES



MEADE
DISTRICT

LIBERTY DISTRICT

CAMERON DISTRICT

CHURCHES

1. Baptist Church and cemetery - Rt. 17 Fork Ridge
2. Brethren (closed) - Green Valley
3. Christian Church and cemetery - Rt. 17 Fork Ridge
4. Church of Christ (gone) - Loudensville Rt. 58
5. Clouston United Methodist and cemetery - Rt. 250
6. Glen Easton United Methodist - Rt. 58 at Rt. 60
7. Loudenville Methodist (gone) - Loudenville
8. Rock Lick - Non-denominational and cemetery - Rt. 891 W. of Poplar Springs
9. Terrill (gone) - Rt. 17/3
10. Universalist Church and cemetery - Rt. 17 and 17/3

CEMETERIES

11. *Brown - Between Rt 17 & 13/4
12. Bane - Rt. 250
13. Brushy Ridge - Rt. 17/2 (Tradition says there were three cemeteries)
14. Chambers (2) - Rt. 25
15. Coe-Adams-Marple - Rt. 64
16. *Crow & Others - Rt. 48 Dry Ridge N. of Rt. 891
17. Davis - Rt. 17/1 Tunnel Ridge
18. Fletcher-Earliwine - Rt. 68 S. of Rock Lick
19. Harris - Rt. 17 at Rt. 58
20. Highland - Rt. 250 near Cameron
21. Holmes - off Rt. 891 PA line
22. Howard (2) - Rt. 25 Green Valley
23. Hubbs - Rt. 17/5 N. of Grave Creek
24. Hunt-Williams - Rt. 17
25. Ingram - Rt. 891 near Rt. 48
26. *McCracken - Rt. 25 Green Valley
27. Nixon - Rt. 17 and 17/1
28. Rulong-Bartlett - Rt. 17
29. Simmons - Rt. 17
30. Slonaker - Rt. 25 Green Valley
31. Spencer - Rt. 68
32. *Strope - Rt. 25
33. Terrill - Rt. 17/3
34. White - S. of Rt. 64



FORK RIDGE BAPTIST



CLOUSTON




FORK RIDGE CHRISTIAN



ROCK LICK

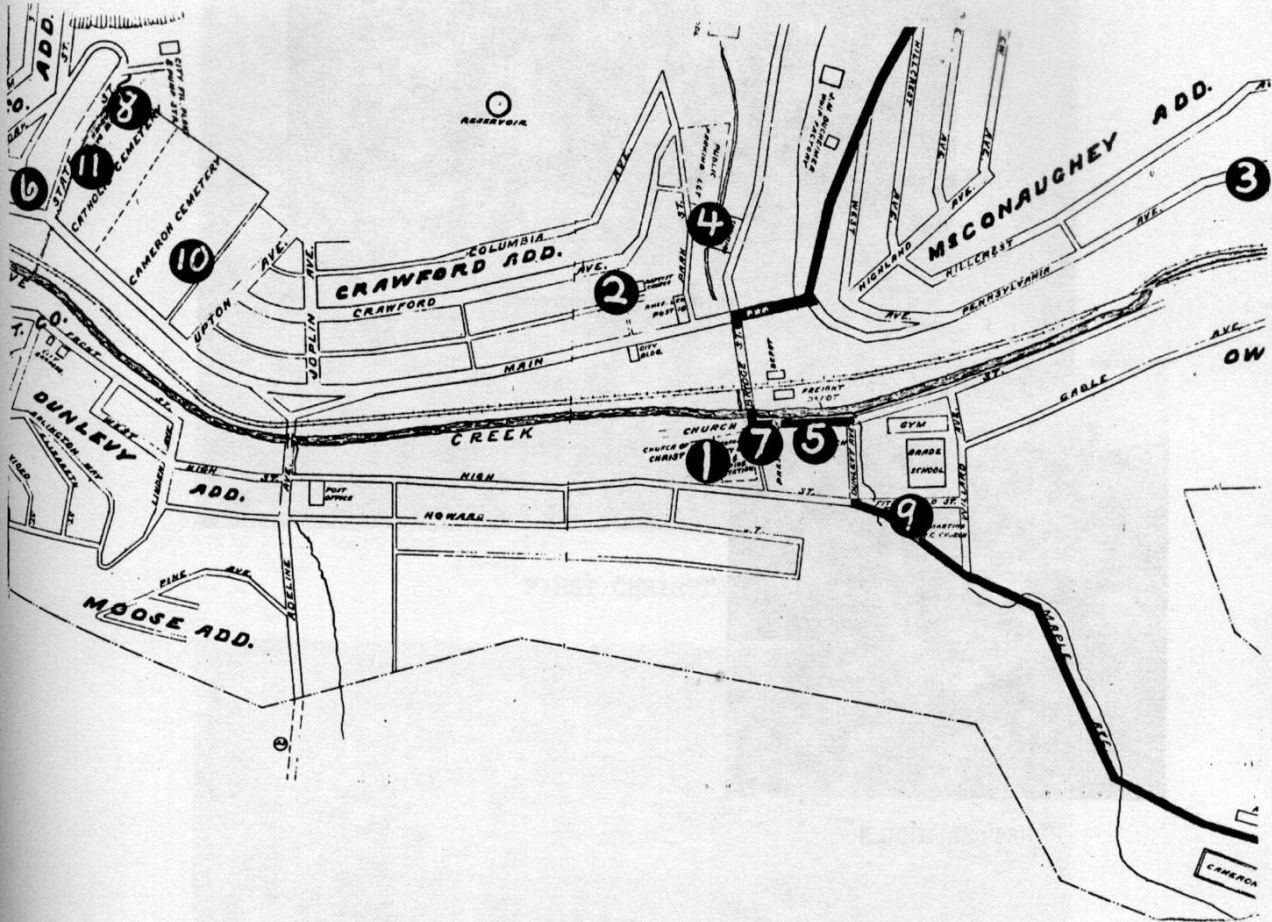


UNIVERSALIST



GLEN EASTON U.M.

CAMERON
CHURCHES
CEMETERIES



CHURCHES


1. Church of Christ - 5 Fitzgerald Street
2. First Baptist - 5 Main Street
3. First Brethren - 121 Pennsylvania Avenue
4. First Christian - 7 North Avenue
5. First United Methodist - Rt. 250 Church Street
6. House of Prayer - Main and State Street
7. Presbyterian - Rt. 250 Church Street
8. Seven Day Adventist - State Street
9. St. Martins Catholic - Rt. 250 Maple Street

CEMETERIES

10. Cameron - Main Street
11. Catholic - Main Street




CHURCH OF CHRIST



FIRST BRETHERN



ST. MARTINS CATHOLIC

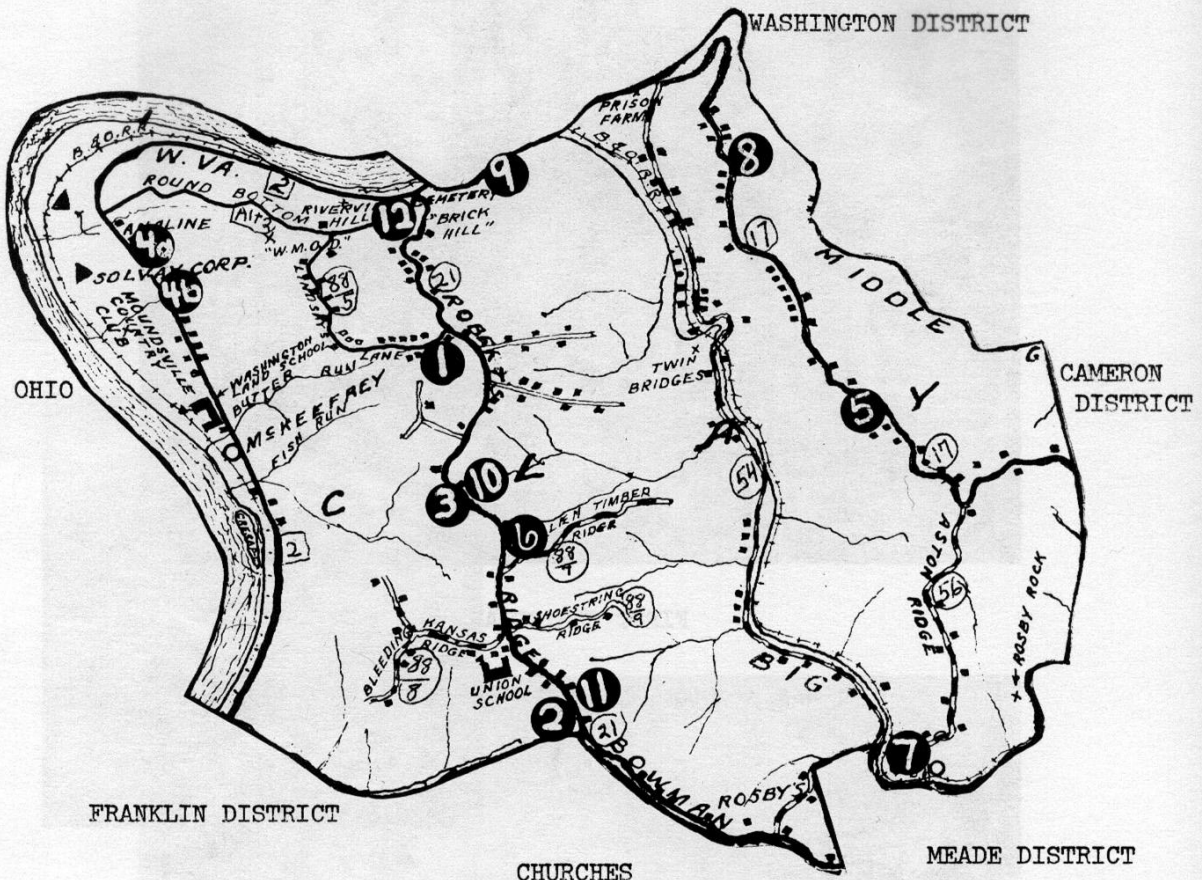


FIRST CHRISTIAN



FIRST UNITED METHODIST AND PRESBYTERIAN

CLAY DISTRICT
CHURCHES
CEMETERIES




1. Church of Christ--Rt. 21
2. *Christian Church (gone) and cemetery--Rt. 21 S. of Union School. (Richmond-Montgomery burials)
3. Ebenezer United Methodist and cemetery--Rt. 21 Roberts Ridge
4. McClean's Chapel--Rt. 2 Washington Lands
- 4a. Christ Church United Methodist--Rt. 2 Washington Lands
5. Oak Grove United Methodist and cemetery--Rt. 17
6. Rock Hill Baptist (gone) and cemetery--Rt. 21 at Fallen Timber. (Jefferson-Holmes burials)
7. *Rosby's Rock Methodist--Big Grave Creek

CEMETERIES

8. Bonar (old-moved)--Rt. 17 S. of Pierce School
9. *Davis, Rev. John--Big Grave Creek, edge of Mdsv.
10. Green View--Rt. 21 across the road from Ebenezer Church
11. Jefferson-Stanford--Rt. 21 near Hog Run
12. River View--Rt. alt. 2 top of Round Bottom Hill




EBENEZER



MCCLELLAN'S CHAPEL



CHURCH OF CHRIST

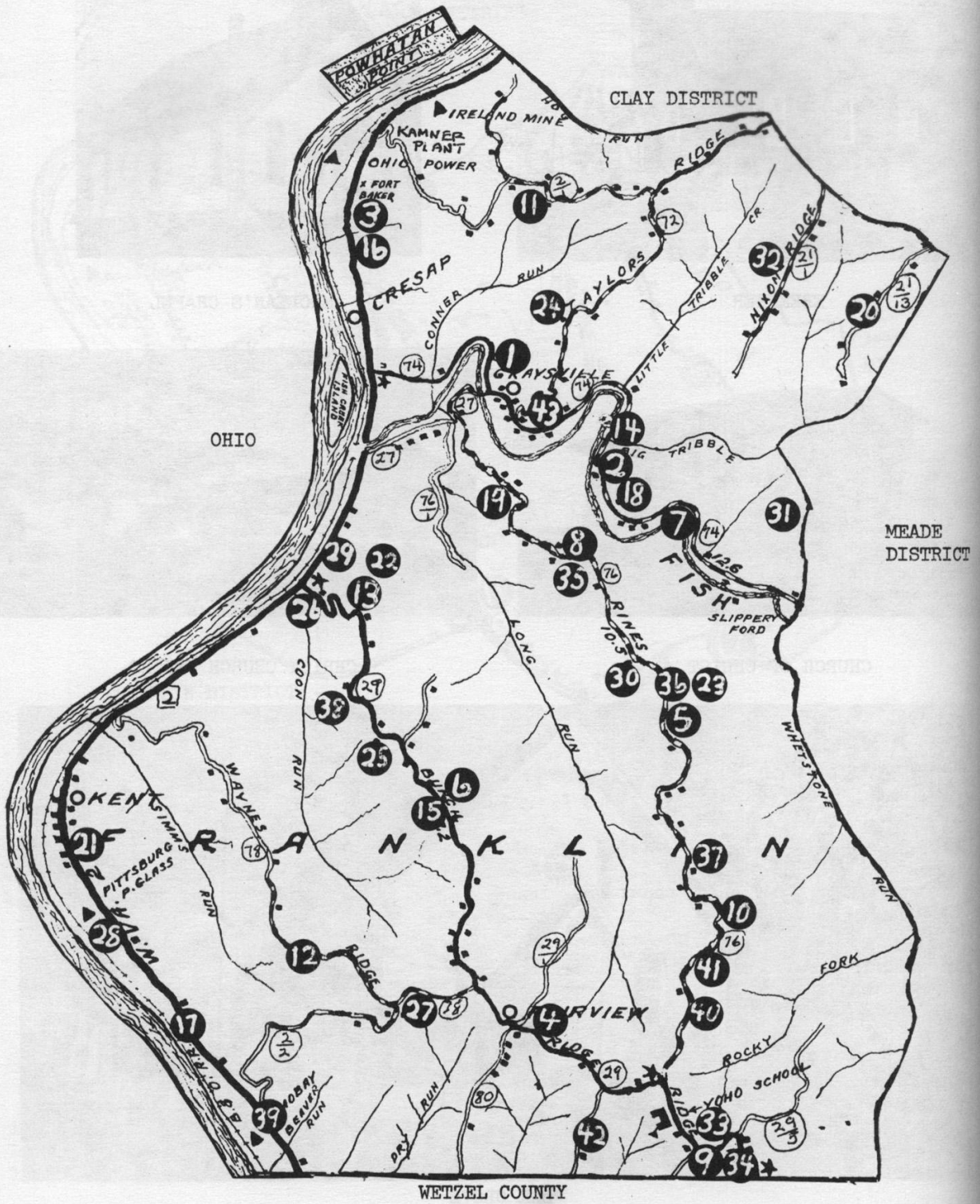


CHRIST CHURCH UNITED



OAK GROVE

FRANKLIN DISTRICT
CHURCHES
CEMETERIES



FRANKLIN DISTRICT
CHURCHES

1. Calvary United Methodist and cemetery--Rt. 74 Graysville
2. Christian (no longer standing)--Rt. 74 and Big Trebble Creek
3. Cresap Methodist and Episcopal (no longer standing) and cemetery
4. Fairview Christian and cemetery--Rt. 29 Burch Ridge
5. Fredonia Christian (no longer standing) and cemetery--Rt. 76 Rines Ridge
6. Grace Chapel Methodist (no longer standing) and cemetery--Rt. 29
7. Lighthouse Tabernacle (Baptist)--Rt. 74 Fish Creek
8. Mt. Hobart Baptist and cemetery--Rt. 76
9. Pioneer Methodist (no longer standing) and cemetery--Rt. 29 and 82
10. Sloane Christian (no longer standing)--Rt. 76
11. Taylors Ridge Zion Methodist (no longer standing) and cemetery--Rt. 2/1
12. Wayne Methodist (no longer standing) and cemetery--Rt. 78
13. Woodland Hill Church of God--Rt. 29

CEMETERIES

14. *Arnold--Rt. 74 near Big Trebble Creek
15. Baker--Rt. 29 Burch Ridge
16. Baker, Capt. John and Wetzels, Capt. John--Rt. 2 Graveyard Run
17. Booth-Scott--Rt. 2 at PPG Plant
18. Buchanan-Kelley--Rt. 74 Fish Creek
19. Burton--Rt. 76 Rines Ridge
20. Cecil Ridge--Rt. 21/13
21. Cedar Curve--Rt. 2 South of Kent
22. Doty--Rt. 29 Burch Ridge
(Gatts on Rt. 2 moved to Graysville Cemetery)
23. Gatts--Rt. 76
24. Gatts--Rt. 72
25. Harbinson--Rt. 29 Burch Ridge
26. Higgs--Rt. 29
27. Hyder--Rt. 78
28. Locust Grove--Rt. 2 near Natrium
29. Miller--Rt. 29 Burch Ridge
30. Miller--Rt. 76 near Fredonia Church
31. Minor--Rt. 84 close to Fish Creek
32. Nixon--Rt. 21/1
33. Parsons--Rt. 29 and Rt. 82
34. Pioneer-Parsons--Rt. 29 and Rt. 82
35. Rine-Yoho--Rt. 76
36. Rine--Rt. 76
37. Ruckman--Rt. 76 Rines Ridge
38. Wayne, Edge--Rt. 29 Burch Ridge
39. Wells--Rt. 2 near Wetzels County
(Wells, R. N. moved to New Martinsville)
40. Workman-Yoho--Rt. 76
41. Yoho--Rt. 76
42. Yoho--Rt. 29/2 near Wetzels County
43. Yoho--Rt. 74 and Rt. 72




TAYLORS RIDGE



MT. HOBART



WOODLAND HILL




FAIRVIEW



LIGHTHOUSE TABERNACLE



CALVARY

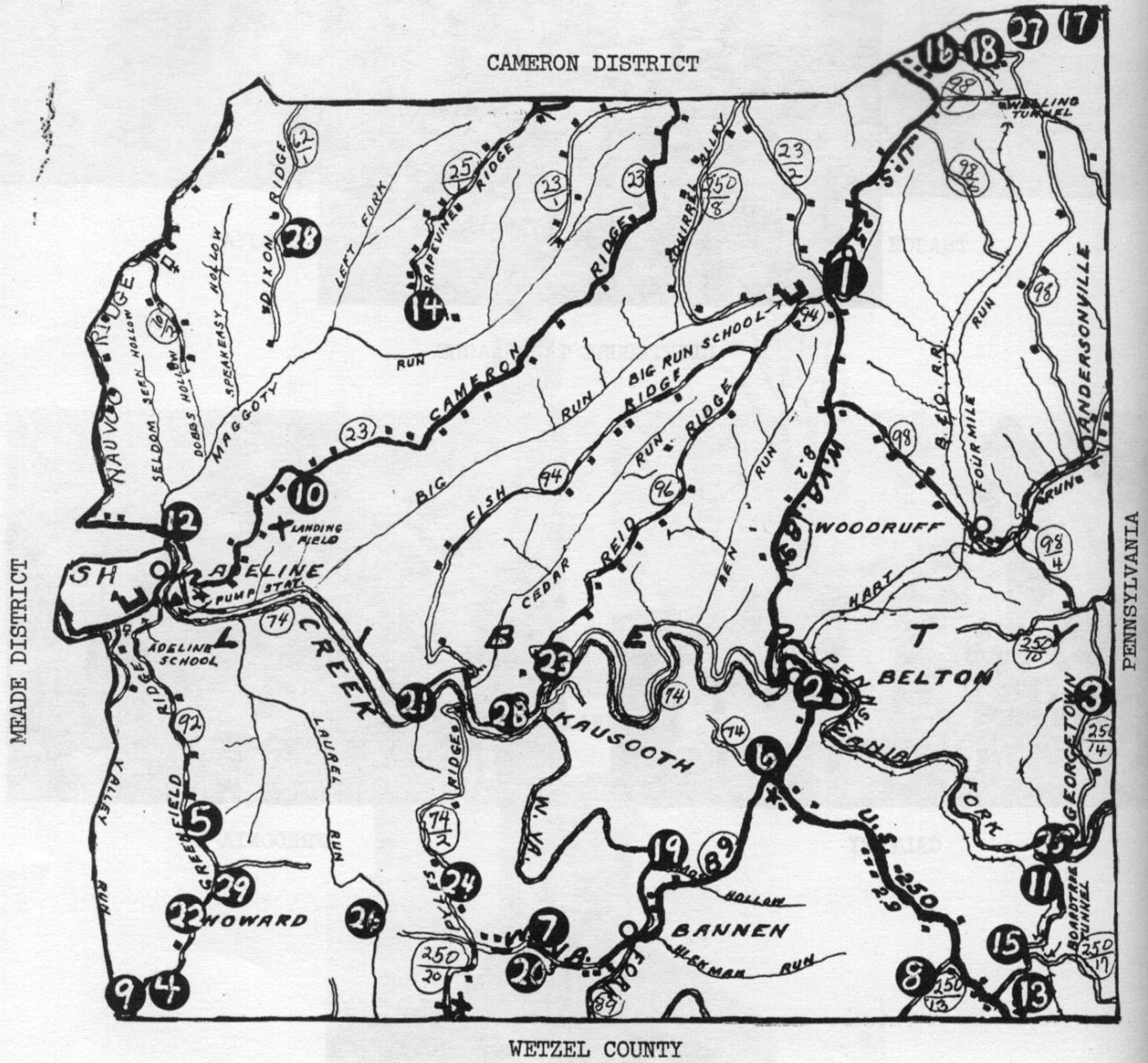


FREDONIA



GRACE CHAPEL

LIBERTY DISTRICT
CHURCHES
CEMETERIES



WETZEL COUNTY

LIBERTY DISTRICT

CHURCHES

1. Big Run Christian Church and cemetery--Rt. 250, 3 miles S. of Cameron
- 2a. Church of God--Rt. 250 Belton
- 2b. Church of Christ (gone)--Rt. 74 Kausooth
3. Fall Run and cemetery--Rt. 250/14 S. of Woodruff
4. Freedom (gone) and cemetery--Rt. 92 Wetzel County line
5. Greenfield (gone) and cemetery--Rt. 92 at 92/1
6. Log Church--Rt. 250 Belton
7. Meadowdale or Bannen and cemetery--Rt. 89
8. McCabe and cemetery--Rt. 250/13 on Rice Ridge
9. Mt. Joy and cemetery--Rt. 21/10 Wetzel County line
10. Mt. Zion Church of God and cemetery--Rt. 23 Cameron Ridge
11. Ride Ridge Church (gone) and cemetery--Rt. 250/14 Board Tree

CEMETERIES

12. Bowers--Maggoty Run and Fish Creek
13. Board Tree--Rt. 250/14
14. Bruhn--25/1 Grapevine Ridge
15. Catholic--Rt. 250/14 on hill at Tunnel
16. Chambers--Rt. 98 near Pa. line
17. Chambers--Rt. 25 Green Valley
18. *Courtwright--McCracken--Rt. 98
19. Franklin--Rt. 89 N. of Bridge
20. *Gorby--Rt. 89 opposite Meadowdale Church
21. Gray--Rt. 74 near Kausooth
22. Howard--Rt. 92
23. Kirby-Conley--at Kausooth
24. *Meadowdale or Bannen "Old"--Rt. 89 N. of church
25. Nuss-Georgetown--Rt. 250/4
26. *Pioneer (Old)--Rt. 89 near Wetzel County Line
27. Slonaker-McCracken--Rt. 25
28. Wilson--Rt. 62/1--Dixon Ridge
29. Yoho--Rt. 92 near Greenfield



MEADOW DALE or BANNEN



BIG RUN



MT. JOY

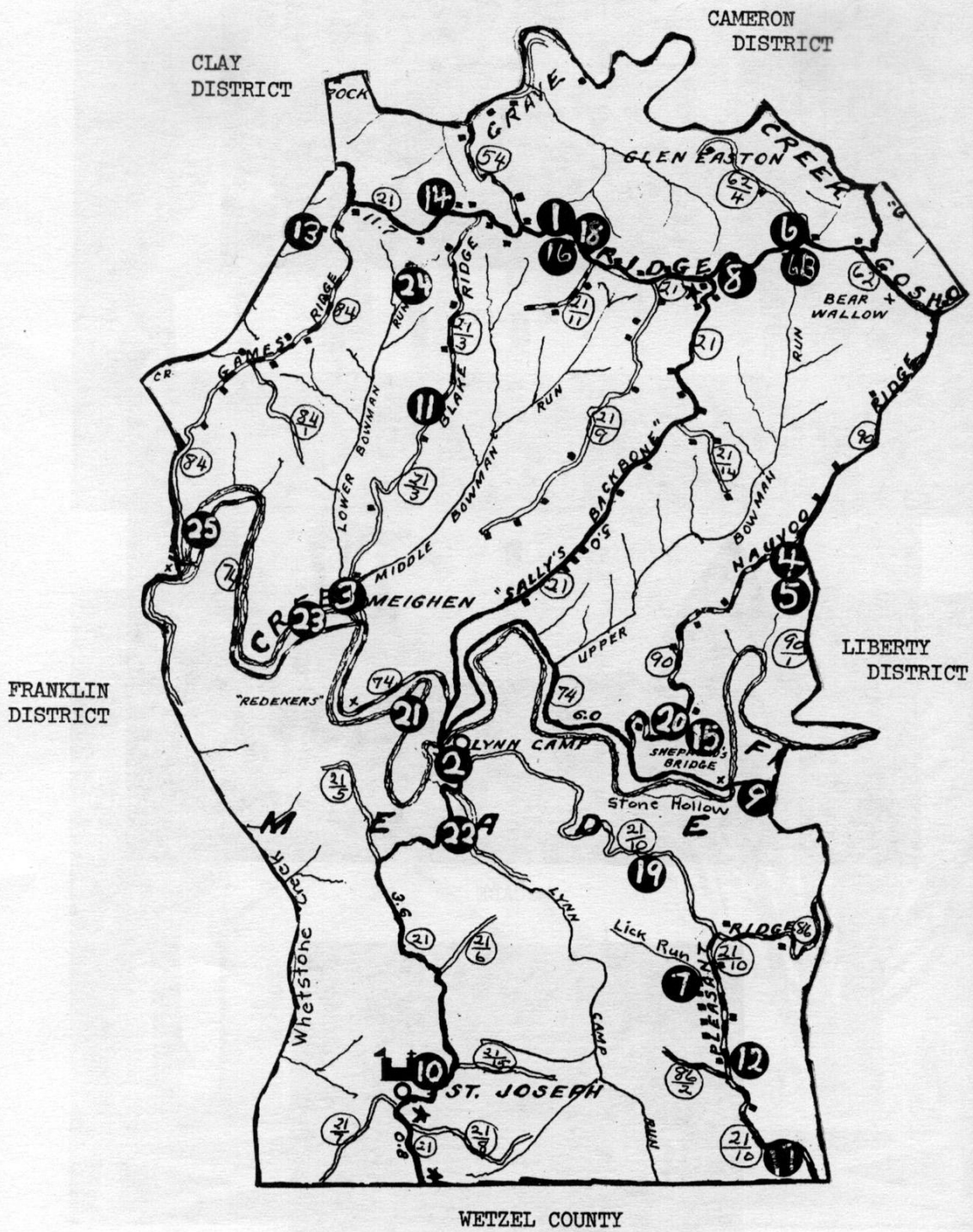


McCABE



LOG CHURCH AT BELLTON

MEADE DISTRICT
CHURCHES
CEMETERIES



MEADE DISTRICT

CHURCHES

1. Bowman United Methodist and cemetery--Rt. 21
2. Lynn Camp United Methodist--Rt. 21 on Fish Creek
3. Meighen Christian (gone)--Rt. 74 at 21/3 Meighen
4. Nauvoo Church of God (gone) and cemetery--Rt. 90
5. Nauvoo L. D. S. and cemetery--Rt. 90
6. New Bethel and cemetery--Rt. 62 Bowman Ridge
7. Pleasant Ridge United Methodist and Cemetery--Rt. 21/10
8. Salem Church of Christ and cemetery--Rt. 21 and Sally's Backbone
9. Shepherd United Methodist and cemetery--Rt. 74 Adaline
10. St. Josephs Catholic--Rt. 21 near Wetzal County Line

CEMETERIES


11. Blake Ridge--Rt. 21/3
12. *Cain--Rt. 21/10 Pleasant Ridge
13. Cecil--Rt. 21/13
14. Clark-Herrington--Rt. 21 between Games and Blake Ridges
15. Crow, Jane--Rt. 74 near Adeline
16. Fairmount--Rt. 62
17. Freedom--Rt. 21/10 Pleasant Ridge
18. Gorby at Bowman U. M. Church
19. Mason--Rt. 21/10 Pleasant Ridge
20. *McCardle--Rt. 90 near Fish Creek
21. Richmond--Rt. 74 W. of Lynn Camp
22. Richmond--Rt. 74 S. of Lynn Camp on 21/4
23. Shuttler--Rt. 74 near Meighen
24. Staniford-Wellman--Rt. 21 Blake Ridge
25. Yoho--Rt. 74 Slippery Ford



NEW BETHEL



PLEASANT HILL



SALEM



SHEPHERD



NAUVOO



ST. JOSEPH

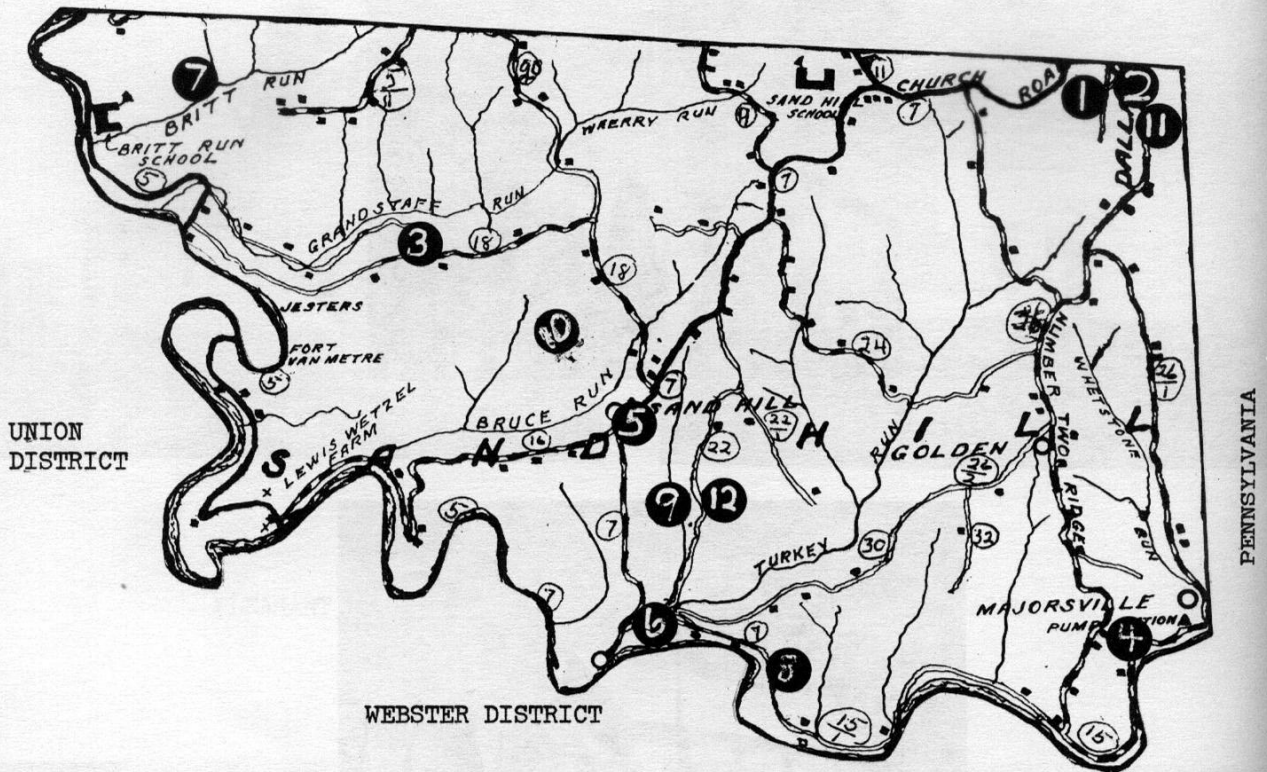


BOWMAN U.M.



LYNN CAMP U.M.

OHIO COUNTY



SAND HILL DISTRICT

CHURCHES

1. Dallas Presbyterian and Cemetery--Rt. 7 at Rt. 26 N.E. Corner
2. Dallas United Methodist and Cemetery--Rt. 7 at Rt. 26 N.E. Corner
3. Mt. Union Presbyterian--Rt. 18
4. Salem United Methodist and Cemetery (Alley Grove or Majorsville)--Rt. 15
Wheeling Creek, S.E.
5. Sand Hill United Methodist and Cemetery--Rt. 7 Center of District
6. Viola (located on 1904 map)--Rt. 7

CEMETERIES

7. Bonnett--Britt Run and Bonnett Run
8. Dague--Rt. 15 E. of Viola on Wheeling Creek
9. Earliwine, Abraham--Rt. 7 - Earliwine Run
10. Earliwine, Jacob--Rt. 18
11. Mountain View--Rt. 7 at Rt. 26 N.E.
12. Sivert (Sybert)--Rt. 7 N. of Viola



SAND HILL U.M.



DALLAS PRESBYTERIAN

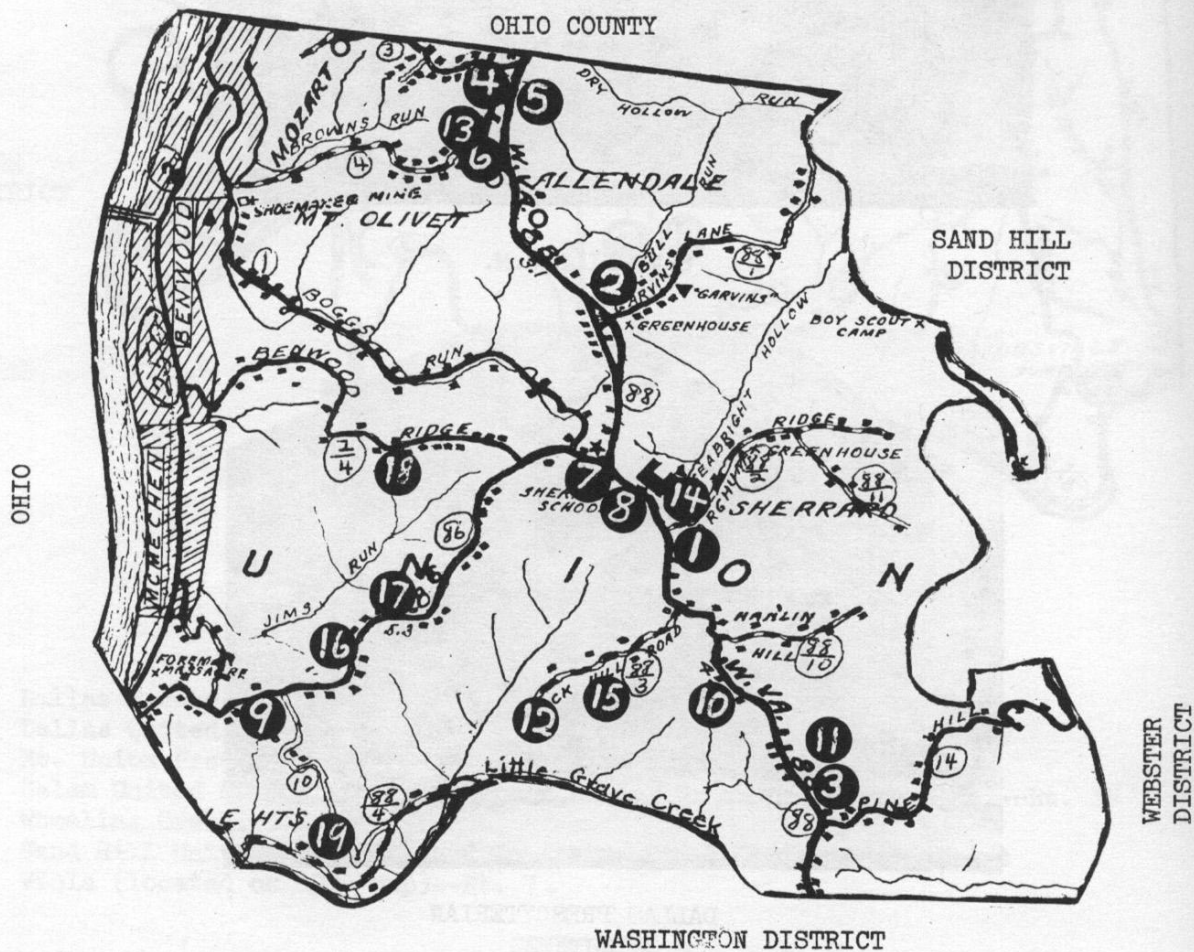


SALEM U.M.



DALLAS U.M.

UNION DISTRICT
CHURCHES
CEMETERIES



UNION DISTRICT

CHURCHES


1. Allen Grove Presbyterian Church and cemetery - Rt. 88 Sherrard
2. First Church of God - Garvins Lane at Rt. 88
3. Holiness Church - Rt. 88 and Rt. 14
4. Mozart United Methodist Church - Rt. 3 Mozart
5. Mt. Olivet United Methodist Church - Rt. 88 Mt. Olivet
6. Our Lady of Peace - Mt. Olivet - Old Fairmont Pike
7. Pleasant Hill United Methodist Church and cemetery - Rt. 88 Sherrard

CEMETERIES

8. Antioch (Marple-Loy) - Rt. 88 Sherrard
9. Grave of the Unknown Priest - Rt. 86 - 2.6 miles from Rt. 2
10. Halcyon Hills - Rt. 88 - near Sherrard
11. Kupfer - Rt. 88 near Sand Hill Rd.
12. McHenry - near Rock Hill Road
13. Mt. Olivet - Rt. 88 and Old Fairmont Pike
14. Orun - Rt. 88 Sherrard
15. Orum-Rock Hill Road
16. Price-Clark - Rt. 88 (3 miles from Rt. 2)
17. Shafer Farm - Rt. 86 Jim's Run
18. Sharptown Family - McMechen Hill Road
19. Yancey - off Rt. 86 Markey Lane



ALLEN GROVE PRESBYTERIAN



FIRST CHURCH OF GOD



MT. OLIVET U. M.



OUR LADY OF PEACE



PLEASANT HILL

THE GRAVE OF THE UNKNOWN PRIEST

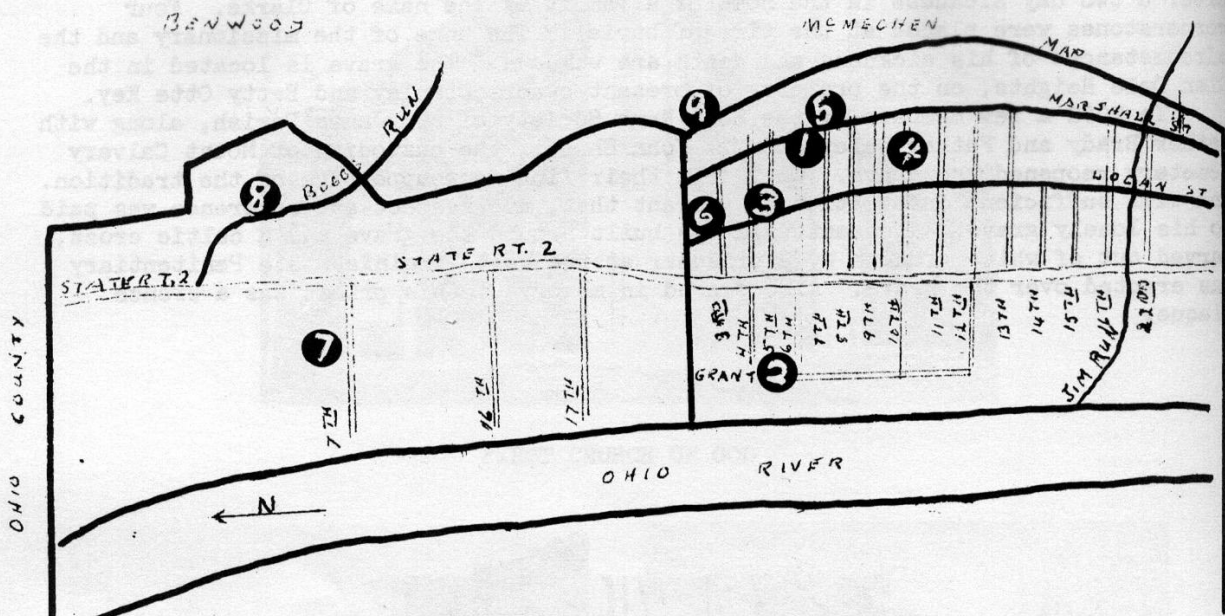
The family tradition, so carefully preserved, relates that a missionary died after a two day sickness in the home of a family by the name of Clarke. Four cornerstones were placed at the time of burial. The name of the missionary and the circumstances of his sickness and death are unknown. The grave is located in the Glen Dale Heights, on the property of present owners Stanley and Betty Otte Key.

In 1952 a few members of the Holy Name Society of St. James Parish, along with Father Brady and Father Daley and Mr. John Shuetz, the custodian of Mount Calvary Cemetery reopened the grave. They felt their findings supportive of the tradition. And with sufficient information to warrant that, due respect and reverence was paid to his lonely grave. A cement wall was built around the grave and a celtic cross, carved out of white granite by a prisoner at the West Virginia State Penitentiary was erected over the grave. Also placed in memory of this priest was a bronze plaque.



MONUMENT AT THE GRAVE SITE

BENWOOD - McMECHEN



CHURCHES

1. Charity Independent Baptist Church - 612 Marshall St. - McMechen
2. Church of Christ of Latter Day Saints - 504 Grant St. - McMechen
3. First Christian Church - Fourth and Logan Streets - McMechen
4. First Church of God - Tenth and Logan Streets - McMechen
5. McMechen-Benwood United Methodist Church - Marshall Street and E. Eighth St. McMechen
6. St. James Roman Catholic Church - 326 Logan Street - McMechen
7. St. Johns Catholic Church - Seventh St. and Mound - Benwood
8. St. Matthews Lutheran Church - Boggs Run - Benwood

CEMETERIES

9. McMechen - Rt. 2 - Second Street




FIRST CHRISTIAN CHURCH



FIRST CHURCH OF GOD



ST. JOHNS



McMECHEN-BENWOOD U. M.

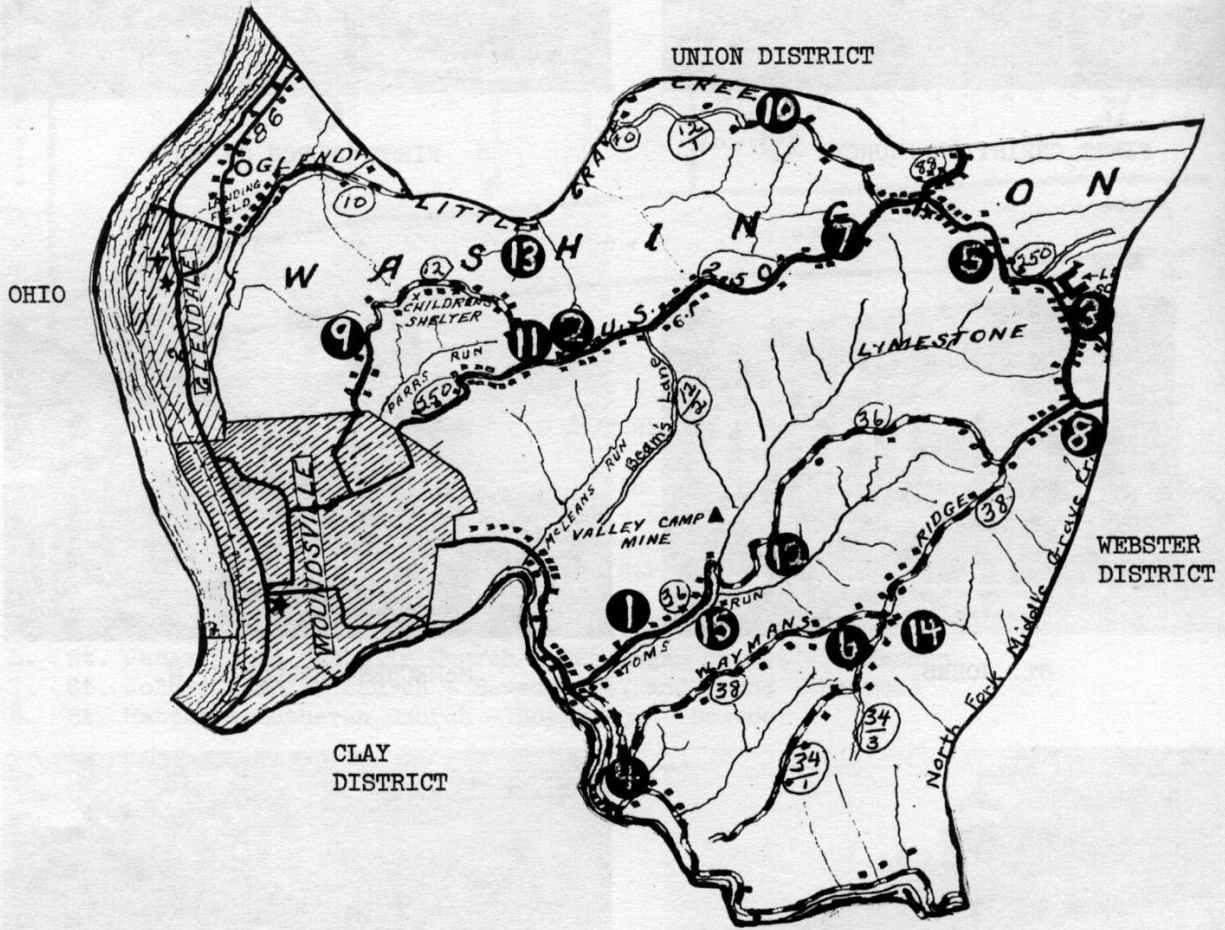


ST. MATTHEW LUTHERAN



ST. JAMES

WASHINGTON DISTRICT
 CHURCHES
 CEMETERIES



WASHINGTON DISTRICT

CHURCHES


1. Church of God Seventh Day Adventist - Toms Run
2. Fairview United Methodist Church and cemetery - Rt. 250 - 2 miles from Mdsv.
3. Limestone Presbyterian Church and cemetery - Rt. 250 - 5 miles from Mdsv.
4. Middle Grave Creek Church of God - Rt. 34
5. St. Xenia Orthodox Church - Rt. 250 Limestone
6. Waymans Ridge United Methodist Church and cemetery - Rt. 38 - 2 miles from Rt. 250
7. Wood Hill United Methodist Church and cemetery - Rt. 250 - 4 miles from Mdsv.

CEMETERIES


8. Buchannon Hill - Rt. 250 near Webster District line
9. County Home Cemetery - Grandview Park - near Golf Club House
10. *Farley and Morehouse cemeteries - Rt. 12/1 Wood Hill
11. Jones, Ted and Chauncey - Fairview Church - Rt. 250
12. *Leach Cemetery - Rt. 38 Top of Hagerman Hill
13. Moslander - 2 miles E. Little Grave Creek
14. *Price Cemetery - Rt. 38 Wayman's Ridge
15. White Gate (prison) - Rt. 36 Toms Run



LIMESTONE PRESBYTERIAN



WAYMAN'S RIDGE U. M.



GRAVE CREEK CHURCH OF GOD



FAIRVIEW U.M.



CHURCH OF GOD SEVENTH DAY ADVENTIST



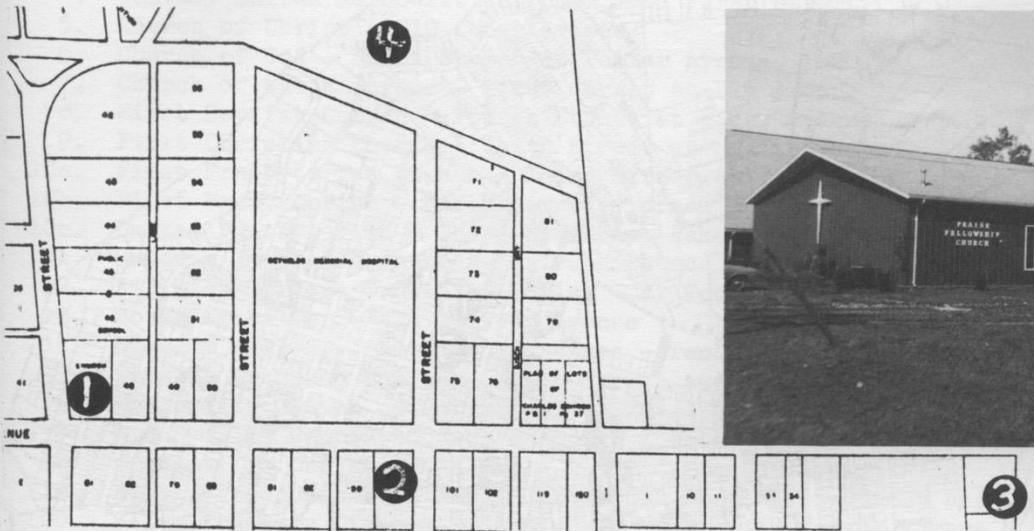
ST. XENIA ORTHODOX




WOOD HILL U. M.

GLEN DALE CHURCHES

1. Glen Dale United Methodist - 700 Wheeling Avenue
2. Glen Dale Methodist (former) - Ninth & Wheeling Avenue
3. Praise Fellowship - 1401 Wheeling Avenue
4. St. Jude Catholic - 710 Jefferson



PRAISE FELLOWSHIP

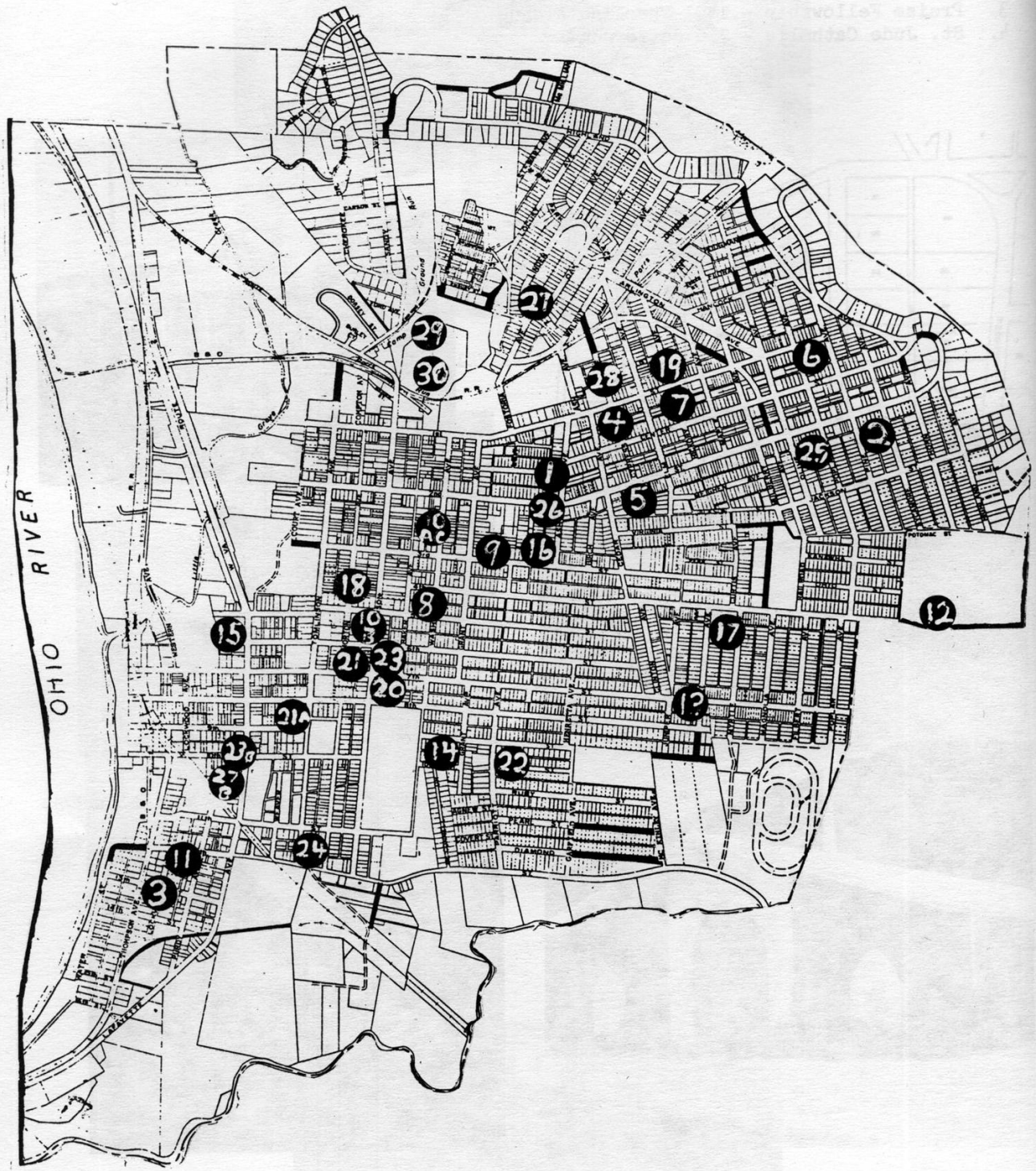


ST. JUDE CATHOLIC



GLEN DALE U. M.

MOUNDSVILLE
CHURCHES
CEMETERIES



MOUNDSVILLE

CHURCHES

1. Ash Avenue Church of God - Ash Avenue and Center Street
2. Bethel A. M. E. Church - E. Second Street
3. Bethel Christian Fellowship - Thirteenth and Lockwood Avenue
4. Calvary United Methodist Church - 1601 First Street
5. Church of Christ - 210 Cedar Avenue
6. Church of God - First Street at Poplar Avenue
7. Church of the Nazarene - First Street at Elm Avenue
8. First Baptist Church - Fourth Street at Baker Avenue
9. First Christian Church - Third Street at Grant Avenue
- 10a. First Presbyterian Church - Third Street at Washington Avenue
- 10b. First Presbyterian - Fifth near Jefferson
- 10c. United Presbyterian - Third Street at Baker
11. Gateway Apostolic Church - Thirteenth and Lockwood Avenue
12. Hillview Terrace Church of Christ - E. Fourth Street and Willard Avenue
13. House of Prayer - 426 Juniper Avenue
14. Kingdom Hall of Jehovah's Witnesses - Tenth Street and Grant Avenue
15. Messiah Lutheran Church - Fifth Street and Lafayette Avenue
16. Mound City Church of Christ - 1300 Third Street
17. Moundville Baptist Church - Fourth Street at Annadale Avenue
18. Moundville Christian Assembly - 339 Jefferson Avenue
19. Reorganized Church of Jesus Christ L.D.S. - First Street and Maple Avenue
20. Salvation Army (formerly First Christian) - Jefferson Avenue at Seventh Street
- 21a. Simpson Methodist Church - (first) Eighth and Tomlinson
- 21b. Simpson United Methodist Church - Seventh Street and Morton Avenue
- 21c. First Methodist Episcopal Church - interior 1910
22. Souls Harbor Tabernacle - Ninth Street and Parriott Avenue
- 23a. St. Francis Xavier Catholic - Seventh Street and Jefferson Avenue
- 23b. Catholic Church - Tenth Street
24. S. S. Peter and Paul Orthodox Church - Morton Avenue
25. Temple Baptist Church - Second Street at Olive Avenue
26. Trinity Baptist Church Independent - Second Street at Ash Avenue
- 27a. Trinity Episcopal Church - Oak and Linden Avenues
- 27b. Trinity Episcopal Church - Tenth and Lafayette

CEMETERIES

28. First Street
29. Greenlawn
30. Mt. Rose



MESSIAH LUTHERAN




CHURCH OF CHRIST



TRINITY BAPTIST




TEMPLE BAPTIST



CHURCH OF GOD



CHURCH OF THE NAZARENE



FIRST PRESBYTERIAN (1909)




UNITED PRESBYTERIAN



FIRST PRESBYTERIAN



SALVATION ARMY
(former First Christian Church)



FIRST CHRISTIAN CHURCH



GATEWAY APOSTOLIC
(Hughes Memorial Chapel)



FIRST BAPTIST CHURCH



HOUSE OF PRAYER



HILLVIEW TERRACE



INTERIOR FIRST M. E.




SIMPSON UNITED METHODIST



SIMPSON METHODIST



BETHEL A. M. E.




CALVARY (1911)



CALVARY U.M.



KINGDOM HALL



MOUNDSVILLE BAPTIST



REORGANIZED CHURCH (L. D. S.)



S. S. PETER AND PAUL



ST. FRANCIS XAVIER



ASH AVENUE CHURCH OF GOD

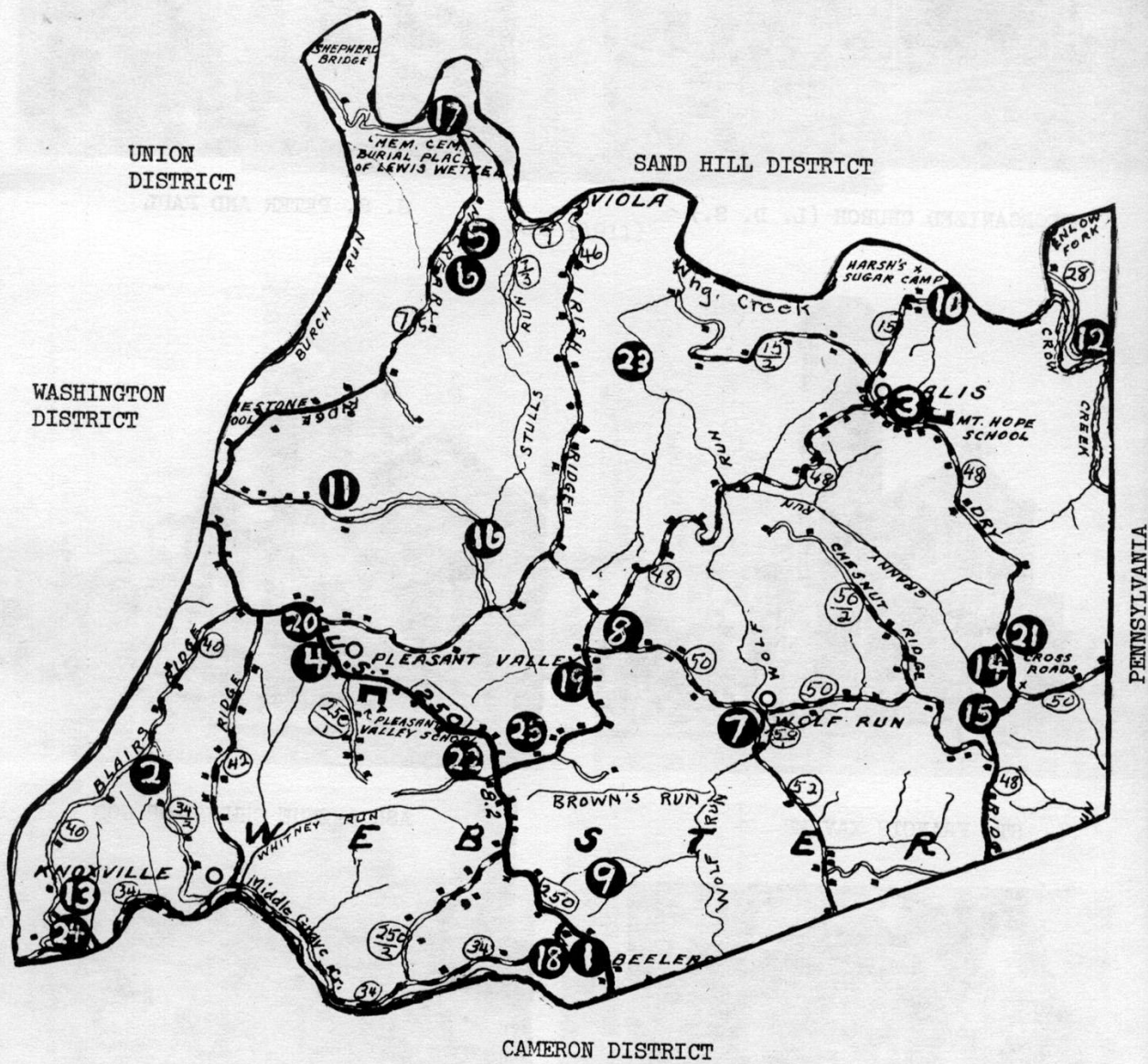


TRINITY EPISCOPAL (old)



TRINITY EPISCOPAL

WEBSTER DISTRICT
CHURCHES
CEMETERIES



WEBSTER DISTRICT

CHURCHES

1. Beelers Station Christian Church and cemetery - Rt. 250
2. Blairs Ridge Methodist Church and cemetery - Rt. 40 Forks of Blairs Ridge
3. Mt. Hope United Methodist Church and cemetery - Rt. 48 Dry Ridge near Calis
4. Pleasant Valley Methodist Church - Rt. 250 Pleasant Valley
5. Prabhupada Samadhi Temple (Palace of Gold) - Rt. 7
6. Radha Vrindaban Chandra Temple - Rt. 7
7. Wolf Run Baptist Church and cemetery - Wolf Run Forks of Rt. 50 and Rt. 52
8. Wolf Run Presbyterian Church and cemetery - Forks of Rts. 48 and Rt. 50 Irish Ridge

CEMETERIES


9. Carmichael-Robinson - Wolf Run N. of Beelers Station
10. *Conkle-Harsh - Rt. 15
11. Crow - Rt. 44 just off McCreary Ridge and Rt. 44
12. Crow (old family) - Crow Creek near Pennsylvania line
13. *Crow family - Rt. 48 Blairs Ridge and Middle Grave Creek
14. *Dolon, James (farm) - off St. Rt. 48
15. *Kinney, Okey (farm) - Rt. 15/2 and Rt. 48
16. Martin - Rt. 46/1 Stulls Run
17. McCreary-Wetzel - Rt. 7 McCreary Ridge
18. Old Beelers Station (Foster)
(Peninsula) - Rt. 34 one mile from Rt. 250
19. Old Wolf Run - Rt. 48
20. Pleasant Valley at location of old church
21. *Riggle-Curtis (farm) - Rt. 48
22. *Robinson-Brown (homestead) - Rt. 250
23. *Rosenberger - off Irish Ridge
24. Terrill family
25. Unidentified (Briggs)




BLAIRS RIDGE



BEELEER STATION




WOLF RUN PRESBYTERIAN




WOLF RUN BAPTIST



MT. HOPE



PRABHUPADA SAMADHI TEMPLE



PLEASANT VALLEY

Bibliography

Allman, C. B. - History of Limestone Community

Allman, C. B. - History of Pleasant Valley

Board of Education Marshall County, W.Va.

Deeds

Official Reports

Proposed School Housing in 1960

Records

Teacher Assignment Lists

Booth, A. L. - History of Welcome Community, Marshall County

Brantner, J. N. - Historical Collections of Moundsville, W.Va.

Carmichael, H. E. - Educational Survey of the Schools of Clay District 1922

Court House - Marshall County, W.Va.

Assessors Records

County Court Records

Educational Directory of Marshall County 1913-1914

Haskins, Donald A. - Marshall County Schools - Comprehensive Educational Plan 1970

Lowe, Dale and Naomi - Moundsville High School Centennial Book

Miller, T. C. - History of Education in West Virginia, 1907

Miller, T. C. - The School Law of West Virginia 1908

Moundsville Daily Echo

Newton, J. H. - History of the Pan-Handle 1879

Powell, Scott - History of Marshall County 1925

Welch, J. Sherman - Educational Directory of Marshall County 1924-1925

West Virginia Educational Directory 1935-36; 1940-41; 1948-49; 1959-60

Wheeling Intelligencer

Wheeling News Register

Acknowledgments

Appreciation is extended to the following persons for their assistance in the research of this book: Jay Booth, Roscoe Sears, Donald A. Haskins and members of the Marshall County Board of Education Staff, Charles Games, Sam Shaw, Allen Phillippi, Helen and Victor Doman. Many helped in districts where they were most knowledgable, some helping with two or three districts. The effort, time and help they gave was immeasurable. Those persons were: Stanley and Ruth Otte Key, Ivan Gorby, C. R. Knight, Ercel Bane, Hazel and William Hopkins, C. Raymond Woods, Raymond W. Woods, Freda and Chester Howe, Dorothy Travis, Ann Crouch, Dorothy Sedosky, Sullivan Yoho, Elwood Grisell, J. P. Reid, Clarence Mason, Carl McIlvain, Richard Chapman, Mary Ellen Clark, Marvin Bonar, Hattie and Sherman Terrill, Ed Cunningham, Harold Jones,

Edna and Mildred Jones, Frances and Arthur Bonar, Margaret Koontz, Mary Frances and Forest Cox, William Archey, Charles and Ralph Eller, Selina Blake, Dorothy and Earl Francis, Floyd Griffith, Harlan McCosh, Ralph Riggs, Anna Hubbs, Brice Kelley, Lottie O'Day, Martha Fair, Harry Ebert, Lynn Perry, Grace Danley and Harold Dombrowski. Those who loaned pictures are given credit elsewhere in the book.

A thank you is also extended to members of the following organizations and staffs who assisted in the research: the Moundville City-County Library, McMechen City Library, Marshall County Assessors Office, Marshall County Circuit Clerk's Office, Marshall County Commission, Marshall County Chamber of Commerce, Marshall County Retired School Employees, and the Marshall County Historical Society.

PICTURE CREDITS
SCHOOLS

Cameron District

- 1a. Clouston - Mildred Burley Knoop
- 1b. Clouston - Donna Howe Callar
2. Coe - Essie Cumpston
4. Glen Easton - Violet Crow
6. Harris - Clarence Rulong
7. Hicks - Crystal Watson
8. Loudenville - Jo Claire Berry
9. Lowe - Violet Crow
10. Lower Bane - Guy Mason
11. Rock Lick - Jo Claire Berry
- 12a. Terrill (old log) - Hattie Terrill
- 12b. Terrill (Frame) - Jo Claire Berry
13. Vil.-Glen Easton - Vivian Harris

Cameron

3. Cameron Elem. & H.S. - Dale Lowe
4. Hilltop H.S. - Agnes McDermott
5. New Elementary - Roscoe Sears
6. New Jr. & Sr. H.S. - Callar

Clay District

1. Grave Creek - Ed. Survey 1922
2. Martin - Ed. Survey 1922
3. McKeefrey - Guy Mason
4. Pierce - Jo Claire Berry
5. Riggs - Ed. Survey 1922
- 6a. Rosby's Rock - Ed. Survey 1922
- 6b. Rosby's Rock - Guy Mason
7. Round Bottom - Ed. Survey 1922
- 8a. Union - Ed. Survey 1922
- 8b. (Consolidated) - Jo Claire Berry
9. Washington Lands - Dale Lowe

Franklin District

1. Bowman - Jay Booth
3. Burch - Jay Booth
5. Centennial - Jo Clair Berry
6. Cleveland - Roscoe Sears
7. Cresap - Jo Claire Berry
- 10a. Franklin - Fern Pickenpough
- 10b. Franklin - Mrs. C. B. Allman
11. Fredonia - Jo Claire Berry
12. Gravel Octagan - Jay Booth
13. Graysville - Donna Howe Callar
14. Hall - Jo Claire Berry
15. Log (Red) - Jay Booth
19. Pioneer - Jay Booth
20. Taylors Ridge - Olive Jefferson
22. Welcome - Jo Claire Berry
25. Woco - Jo Claire Berry
26. Yoho - Donna Howe Callar

Liberty District

- 1a. Adaline #1 - Roscoe Sears
- 1b. Adaline - Donna Howe Callar
2. Belton - Mrs. C. B. Allman
4. Big Run - Guy Mason
5. Big Run - Donna Howe Callar
6. Courtright - Guy Mason
7. Denver Heights - Jo Claire Berry
8. Dixon - Jo Claire Berry
10. Greenfield - Jo Claire Berry
11. Greenwood - Ruth Howe
12. Hinkle - Beulah Dunham
15. Kausooth - Jo Claire Berry
16. MacDonald - Naomi Williams Starkey
17. Rice #16 - Grace Downey Danley
18. Squirrel Alley - Pauline Newcome
20. Tunnel Hill - Jo Claire Berry
23. Woodruff - Mrs. C. B. Allman

Meade District

1. Bethel (New) - Ruth Henry
3. Games - Jo Claire Berry
4. Gorby - Dale Lowe
5. Hope - Jo Claire Berry
6. Lynn Camp - Jo Claire Berry
7. Meighen (Lower Bowman) - Dale Lowe
- 9a. Nauvoo - Carl McIlvain
- 9b. Nauvoo - Jo Claire Berry
10. Rock Dale - Howard Hubbs
11. St. Joseph - Donna Howe Callar
12. Stony Hollow - Grace Young Baker
14. Triumph - Martha Baker McMahon
15. Upper Bowman - Jo Claire Berry
16. Victory - Mrs. C. B. Allman

Sand Hill District

1. Alley - Jo Claire Berry
2. Big Wheeling Creek - Roscoe Sears
3. Britt Run - Jo Claire Berry
4. Dallas - Jo Claire Berry
5. Golden - Edna and Mildred Jones
7. Locust Grove - Edna & Mildred Jones
9. Oak Hill - Edna & Mildred Jones
11. Sand Hill (Lower) - E. & M. Jones
12. Sand Hill (Upper) - E. & M. Jones
13. Sand Hill (Consol.) - D. H. Callar
14. Viola - Jo Claire Berry
15. Walnut Grove - Edna & Mildred Jones

Union District

1. Allen - Forest and Mary F. Cox
4. Mozart (1983) - Dale Lowe
5. Prince of Peace - Dale Lowe
6. Paw Paw - Dorothy Merinar
9. Sherrard - Ruth Hahle
10. Sherrard - Donna Howe Callar
11. Sherrard Elem. - Roscoe Sears
12. Sherrard Jr. H. - Roscoe Sears
14. Sunnyside - Mae Caldwell Games

Benwood

1. Boggs Run Elem. - Roscoe Sears
4. St. John & St. Catherine - R. Sears
5. Union (High) - J.H. - R. Sears

McMechen

6. Bishop Donahue H.S. - R. Sears
9. J. T. King - Roscoe Sears
10. McMechen Elem. - Roscoe Sears
12. St. James - Roscoe Sears

Washington District

1. Allen - Mrs. C. B. Allman
2. Circle "A" - Alma Norris Lilley
3. Fairview - Olga Ramsey
4. Limestone - Guy Mason
6. Tom's Run - Jo Claire Berry
8. Willow Dale - Wh. Intelligencer
9. Wood Hill - Mrs. C. B. Allman
- 10a. School Bus - Mrs. C. B. Allman
- 10b. School Bus - Mrs. C. B. Allman
11. Teaching Cert. - Elmer Denis

Glen Dale

1. Elem. (Old) Mdsv. C. of Commerce
2. Elem. (New) - Donna Howe Callar
3. John Marshall H.S. - D. A. Nurmi

Moundsville

1. Brick School - Kathryn Chaddock
2. Central Academy - Mrs. C.B. Allman
3. Central (Old) - Roscoe Sears
4. Central (New) - Roscoe Sears
5. First Ward - Guy Mason
8. McNinch - Roscoe Sears
9. Mdsv. Christian - Roscoe Sears
11. Moundsville (H.S.) J.H. - R. Sears
13. Park View - Roscoe Sears
14. Sanford (3rd St.) - Donna H. Callar
15. Spurr T.M.R. Center - Dale Lowe
16. St. Francis Xavier - R. Sears
17. Thatcher - Lynn Perry
19. Wash. Grammar School - Dale Lowe

Webster District

1. Beeler Station - J. Fitzsimmons
4. Cross Roads - Victor Doman
7. Hazel Dell - Jo Claire Berry
8. Laurel Point - Mrs. C. B. Allman
10. Mt. Clair - Beulah Dunham
- 11a. Mt. Hope - Hattie Terrill
- 11b. Mt. Hope - Jo Claire Berry
12. Nandagram Gurukula - R. Sears
14. Oak Grove - Cecil Francis
15. Pleasant Valley - Donna Callar
16. Rosenberger - Jo Claire Berry
28. Administration Buildings - R. Sears

CHURCHES

Going to Church - Ruth P. Sellers

Cameron District

1. Baptist - Mrs. C. B. Allman
3. Christian - Dale Lowe
5. Clouston - Mrs. C. B. Allman
6. Glen Easton U. M. - Roscoe Sears
8. Rock Lick - Roscoe Sears
10. Universalist - Helen R. Kuebler

Cameron

1. Church of Christ - Dale Lowe
3. First Brethren - Roscoe Sears
4. First Christian - Roscoe Sears
5. First Methodist - Roscoe Sears
7. Presbyterian - Roscoe Sears
9. St. Martins Catholic - R. Sears

Clay District

1. Church of Christ - Dale Lowe
3. Ebenezer U. M. - Raymond Woods
4. McCleen's Chapel - Dorothy Travis
- 4a. Christ Church U. M. - Dale Lowe
5. Oak Grove U. M. - Naomi Woods

Franklin District

1. Calvary U. M. - Roscoe Sears
4. Fairview Christian - Jay Booth
5. Fredonia Christian - Jay Booth
6. Grace Chapel Meth. - Jay Booth
7. Lighthouse Tabernacle - R. Sears
8. Mt. Hobart Baptist - Jay Booth
11. Taylors Ridge Zion Meth. - R. Eller
13. Woodland Hill Ch. of God - D. Lowe

Liberty District

1. Big Run Christian - Dale Lowe
6. Log Church - Dale Lowe
7. Meadowdale - Dale Lowe
8. McCabe - Grace Downey Danley
9. Mt. Joy - Eloise Richmond

Meade District

1. Bowman United Meth. - Dale Lowe
2. Lynn Camp - Roscoe Sears
5. Nauvoo L.D.S. - Dale Lowe
6. New Bethel - Hattie Terrill
7. Pleasant Ridge - Dale Lowe
8. Salem Church of Christ - Dale Lowe
9. Shepherd U. M. - Dale Lowe
10. St. Joseph Catholic - Roscoe Sears

Sand Hill District

1. Dallas Presbyterian - E. & M. Jones
2. Dallas U. M. - E. & M. Jones
4. Salem United Meth. - Dale Lowe
5. Sand Hill U. M. - E. & M. Jones

Union District

1. Allen Grove - Dale Lowe
2. First Church of God - Dale Lowe
5. Mt. Olivet U. M. - Dale Lowe
6. Our Lady of Peace - Roscoe Sears
7. Pleasant Hill U. M. - Dale Lowe
9. Grave of Priest - Dale Lowe

Benwood - McMechen

3. First Christian - Roscoe Sears
4. First Church of God - Roscoe Sears
5. McMechen - Benwood U. M. - R. Sears
6. St. James Roman Cath. - R. Sears
7. St. Johns Catholic - Roscoe Sears
8. St. Matthews Lutheran - R. Sears

Washington District

1. Ch. of God-Tom's Run - R. Sears
2. Fairview U. M. - Dale Lowe
3. Limestone Presbyterian - Dale Lowe
4. Middle Gr. Cr. Ch. of God - R. Sears
5. St. Xenia Orthodox - Roscoe Sears
6. Waymans Ridge U. M. - Dale Lowe
7. Wood Hill U. M. - Mrs. C. B. Allman

Glen Dale

1. Glen Dale U. M. - Roscoe Sears
3. Praise Fellowship - Dale Lowe
4. St. Jude Catholic - Dale Lowe

Moundsville

1. Ash Ave. Ch. of God - Roscoe Sears
2. Bethel A. M. E. - Roscoe Sears
- 4a. Calvary U. M. - Roscoe Sears
- 4b. Calvary U. M. - Roscoe Sears
5. Church of Christ - Roscoe Sears
6. Church of God - Roscoe Sears
7. Ch. of The Nazarene - Roscoe Sears
8. First Baptist - Roscoe Sears
9. First Christian - Roscoe Sears
- 10a. First Presbyterian - Roscoe Sears
- 10b. First Presb. - Roscoe Sears
- 10c. United Presbyterian - R. Sears
11. Gateway Apostolic - Roscoe Sears
12. Hillview Terrace - Roscoe Sears
13. House of Prayer - Roscoe Sears
14. Kingdom Hall - Roscoe Sears
15. Messiah Lutheran - Dale Lowe
17. Moundsville Baptist - Dale Lowe
19. Reorganized Church L.D.S. - Sears
20. Salvation Army - Dale Lowe
- 21a. Simpson U. M. Ch. - Juanita Fahey
- 21b. Simpson U. M. - Roscoe Sears
- 21c. Simpson U. M. - Opal Wilson
23. St. Francis Xavier - Dale Lowe
24. S. S. Peter & Paul Orth. - Sears
25. Temple Baptist - Roscoe Sears
26. Trinity Baptist Ch. - R. Sears
- 27a. Trinity Episcopal - R. Sears
- 27b. Trinity Episcopal - R. Sears

Webster District

1. Beelers Station - Mrs. C.B. Allman
2. Blairs Ridge - Helen Kuebler
3. Mt. Hope U.M. - Roscoe Sears
4. Pleasant Valley U.M. - Roscoe S.
5. Prabhupada Samadhi Temple - Lowe
7. Wolfe Run Baptist - R. Sears
8. Wolf Run U. Presb. - R. Sears

Index

- | | | | |
|-------------------------|--|--------------------|---|
| Aberegg | 29 | Brown | 110, 111 |
| Academy | 57 | Bruhn | 82, 83 |
| Adaline | 26, 27, 28 | Brushy | 70, 71 |
| Adams | 70, 71 | Bryant | 69 |
| Allen | 42, 43, 50, 51, 70, 71, 92, 93 | Bryson | 59 |
| Alley | 38, 39 | Buchannon | 98, 99 |
| Allman | 3, 52, 114, 116, 117, 118 | Buchanan | 78, 79 |
| Antioch | 92, 93 | Burch | 20, 21, 22 |
| Archey | 115 | Burge | 52 |
| Arnold | 10, 20, 21, 78, 79 | Burton | 78, 79 |
| Ash Ave. Church of God | 102, 103, 109 | Bush | 65 |
| Baker | 11, 78, 79, 116 | Buzzard | 11 |
| Bane | 8, 9, 12, 70, 71, 115 | Cain | 86, 87 |
| Bannen | 82, 83, 84 | Calis | 62, 63 |
| Baptist | 70, 71, 73, 75, 76, 78, 79, 96,
102, 103, 104, 106, 108, 110,
111, 113 | Callar | 116, 117 |
| Bardall | 59 | Calvary | 78, 79, 81, 102, 103, 108 |
| Bartlett | 70, 71 | Cameron | 5, 7, 8, 9, 14, 15, 67, 73 |
| Batson | 59 | Captina | 20, 21 |
| Bauer | 59 | Carmichael | 110, 111, 114 |
| Beelers | 62, 63, 64, 110, 111, 112 | Catholic | 73, 74, 82, 83, 86, 87, 92,
93, 95, 96, 97, 101, 102,
103, 109 |
| Bellton | 26, 27, 29 | Caylor | 53 |
| Benwood | 46, 96, 97 | Cecil | 78, 79, 86, 87 |
| Berry | 59, 116, 117 | Cedar | 62, 63, 78, 79 |
| Bethel | 32, 33, 34, 86, 87, 102, 103,
107 | Cemetery | 69 |
| Big Grave Creek | 8, 17 | Centennial | 21, 23 |
| Big Run | 26, 27, 28, 82, 83, 84 | Center | 32, 33, 46, 48 |
| Big Trebble | 20, 79 | Central | 7, 56, 57, 58, 59, 60, 67 |
| Big Wheeling Creek | 38, 39, 67 | Chaddock | 117 |
| Bishop Donahue M. H. S. | 46, 47, 67 | Chambers | 70, 71, 82, 83 |
| Blairs | 2, 10, 62, 63, 110, 111, 112 | Chapman | 36, 115 |
| Blake | 35, 86, 87, 115 | Charity | 96 |
| Board of Education | 114 | Chestnut | 42, 43, 62, 63 |
| Board Tree | 82, 83 | Christ Church U.M. | 75, 76, 77 |
| Boggs Run | 46, 47, 67 | Christian Church | 2, 70, 72, 73, 75,
76, 77, 78, 79, 82,
83, 87, 96, 97, 102,
103, 106, 110, 111,
112 |
| Bonar | 35, 75, 76, 115 | Church | 65 |
| Bonnett | 90 | Church of Christ | 70, 71, 73, 74, 75,
76, 77, 82, 83, 86,
87, 102, 103, 104,
109 |
| Booth | 3, 78, 79, 114, 115, 116, 117 | Church of God | 79, 82, 83, 86, 87,
92, 93, 94, 96, 97,
98, 99, 100, 102,
103, 104, 109 |
| Bowers | 82, 83 | | |
| Bowman | 20, 21, 24, 32, 33, 35, 86, 87,
89 | | |
| Brady | 95 | | |
| Brantner | 59, 69, 114 | | |
| Brethren | 70, 71, 73, 74 | | |
| Brick | 20, 21, 46, 56, 57, 58 | | |
| Briggs | 110, 111 | | |
| Britt | 38, 39, 40 | | |

Church of God Seventh Day 98, 99, 100
 Church of The Nazarene 102, 103, 104
 Circle 50, 51, 52
 Clark 7, 35, 59, 86, 87, 92, 93,
 95, 115, 117
 Clay 5, 7, 16, 17
 Cleveland 20, 21, 25
 Clouston 8, 9, 11, 70, 71
 Coe 8, 9, 11, 70, 71
 Coffin 57
 College 16, 17
 Conkle 110, 111
 Conley 82, 83
 Consolidated 38, 39, 41, 43, 63
 Conwell 7
 County 7, 98, 99
 Court 114
 Courtwright 26, 27, 30, 82, 83
 Cox 59, 115, 117
 Crago 7
 Cresap 20, 21, 24, 78, 79
 Cross Roads 62, 63, 64
 Crouch 115
 Croup 7
 Crow 10, 35, 53, 70, 71, 86, 87,
 110, 111, 116
 Cummins 10
 Cumpston 116
 Cunningham 115
 Curtis 110, 111
 Dague 7, 38, 39, 90
 Daley 95
 Dallas 7, 38, 39, 40, 90, 91
 Danley 115, 116, 118
 Davis 36, 69, 70, 71, 75, 76
 Democracy 20, 21
 Denis 117
 Denver 26, 27, 29
 Dixon 26, 27, 29, 30
 Dobbs 36
 Dolon 110, 111
 Doman 115, 117
 Dombrowski 3, 115
 Doty 78, 79
 Downey 29
 Doyle 52
 Dry Ridge 63
 Dunham 116, 117
 Dunlap 52
 Earliwine 10, 13, 70, 71, 90
 Ebenezer 75, 76, 77
 Ebert 115
 Educational 114, 116
 Elizabeth 58
 Eller 115, 117
 Emery 31

Eneiz 59
 Episcopal 78, 79, 102, 103, 109
 Fair 115
 Fairmount 86, 87
 Fairview 20, 21, 32, 33, 50, 51, 52,
 53, 78, 79, 80, 98, 99, 100
 Fall Run 26, 27, 82, 83
 Fahey 118
 Farley 98, 99
 First 8, 9, 14, 46, 56, 57, 60
 73, 74, 75, 92, 93, 94, 96,
 97, 102, 103, 105, 106, 107
 Fish 26, 27
 Flannagan 53
 Fletcher 11, 70, 71
 Fork Ridge 2, 10, 70, 71, 72
 Foster 65, 110, 111
 Founds 10
 Francis 115, 117
 Franklin 3, 5, 7, 20, 21, 22, 82, 83
 Fredonia 20, 21, 24, 78, 79, 81
 Freedom 82, 83, 86, 87
 Fry 10, 59
 Gamble 36
 Games 3, 32, 33, 34, 59, 115, 117
 Garry 11
 Gateway 102, 103, 106
 Gatts 78, 79
 Georgetown 26, 27, 82, 83
 Giesler 53
 Glen Dale 54, 55, 67, 95, 101
 Glen Easton 8, 9, 11, 12, 70, 71, 72
 Golden 7, 37, 38, 39, 40
 Gorby 32, 33, 34, 82, 83, 86, 87,
 115
 Grace 78, 79, 81
 Grandstaff 53
 Grave 92, 93, 95
 Grave Creek 16, 17, 18
 Gravel 20, 21
 Gray 82, 83
 Graysville 20, 21, 25
 Green 57
 Greenfield 26, 27, 31, 82, 83
 Greenlawn 103
 Green Point 62, 63
 Green Valley 7, 8, 9, 71
 Green View 75, 76
 Greenwood 26, 27, 31
 Griffith 115
 Grim 36
 Grisell 115
 Gunn 8, 9

Hahle	117	Kimple	59
Halcyon	92, 93	Kingdom Hall	102, 103, 108
Hall	20, 21, 23, 52	Kinney	110, 111
Hammond	59	Kirby	82, 83
Hanen	7	Kittle	65
Harbinson	78, 79	Klemme	6
Harris	8, 9, 10, 13, 35, 57, 70, 71, 116	Knight	115
Harsh	110, 111	Knoop	116
Haskins	3, 114, 115	Koontz	59, 115
Hazel Dell	63, 65	Kuebler	117, 118
Hazel Green	62, 63	Kupfer	92, 93
Henry	116	Lancaster	36
Herrington	86, 87	Lapport	43
Hicks	8, 9, 11, 12	Laurel	62, 63, 64
Higgs	78, 79	L.D.S.	87, 96, 102, 103, 109
Highland	70, 71	Leach	35, 98, 99
Hill	31	Lemasters	52
Hill Top	14, 15	Liberty	5, 7, 26
Hillview	102, 103, 106	Lick	32, 33
Hinkle	26, 27, 31	Lighthouse	78, 79, 81
Holiness	92, 93	Lilley	117
Holmes	70, 71, 75, 76	Limestone	50, 51, 52, 53, 67, 98, 99
Holt	59	Line	7, 30, 39
Holy Name	95	Locust	38, 39, 40, 78, 79
Hope	32, 33, 37	Log	20, 21, 22, 82, 83, 85
Hopkins	115	Logsdon	10, 52
House	59, 73, 102, 103, 106	Lone	38, 39, 62, 63
Howard	7, 26, 27, 52, 70, 71, 82, 83	Loudanville	8, 9, 12, 70, 71
Howe	115, 116	Lowe	8, 9, 10, 13, 114, 116, 117, 118
Hubbs	35, 65, 70, 71, 115, 116	Lower	8, 9, 12, 38, 39, 41
Huggins	10	Loy	92, 93
Hughes	11	Lucas	53
Hunt	70, 71	Lutheran	96, 97, 102, 103, 104
Hupp	26, 27, 29	Lynn	32, 33, 35, 86, 87, 89
Hyder	78, 79	MacDonald	26, 27, 31
Ingram	70, 71	Magers	53
Irish	62, 63, 65	Majorsville	38, 39
J.T. King	46, 48, 67	Marker	53
Jarrett	59	Marple	70, 71, 92, 93
Jefferson	34, 49, 75, 76, 116	Marshall	3, 7, 49, 56, 57, 58, 66, 67, 68, 69, 114, 115
John Marshall	54, 55, 67	Martin	16, 17, 18, 110, 111
Johnson	65	Mason	86, 87, 115, 116, 117
Jones	35, 53, 69, 98, 99, 115, 116, 118	Maupin	59
Kausooth	26, 27, 28	McCabe	82, 83, 85, 86
Kellar	29	McCardle	35, 87
Kelley	78, 79, 115	McCleane's	75, 76, 77
Kerns	65	McCollock	57
Key	95, 115	McConnell	42, 43
Kimble	29	McCosh	115

McCracken	7, 52, 70, 71, 82, 83	Noller	59
McCreary	110, 111	Norris	52
McDermott	116	North	46
McGuffie	29	Nuss	26, 27, 82, 83
McHenry	92, 93	Nuzum	59
McIlvain	36, 115, 116	Oak Dale	62, 63
McKeefrey	16, 17, 19	Oak Grove	63, 65, 75, 76, 77
McKimmie	52	Oak Hill	38, 39, 40
McMahon	59, 116	Octogan	20, 21, 22
McMasters	59	O'Day	115
McMechen	46, 48, 67, 69, 96, 97, 115	Old	32, 33, 50, 51, 58, 110, 111
McNinch	3, 57, 61, 67	Orum	92, 93
Meade	7, 32	Our Lady of Peace	92, 93, 94
Meadowdale	82, 83, 84	Palace	110, 111, 113
Meighen	32, 33, 34, 86, 87	Park View	57, 60, 67
Merinar	117	Parks	13
Messiah	102, 103, 104	Parkson	52, 78, 79
Methodist	70, 71, 73, 75, 76, 77, 78, 79, 87, 90, 91, 92, 96, 97, 98, 99, 100, 101, 103, 107, 110, 111	Paw Paw	38, 39, 42, 43
Middle	98, 99	Peabody	32, 33
Miller	20, 21, 78, 79, 114	Perry	115, 117
Minor	78, 79	Phillippi	11, 115
Monongalia	7	Pickenpaugh	116
Montgomery	75, 76	Pierce	10, 16, 17
Moore	65	Pine	42, 43
Morehouse	98, 99	Pioneer	20, 21, 24, 78, 79, 82, 83
Morgan	57	Pleasant Hill	33, 62, 64, 86, 87, 88, 92, 93, 94
Moslander	98, 99	Pleasant Ridge	32, 33
Moss	10	Pleasant Valley	63, 64, 110, 111, 113
Mound	102, 103	Pone Ridge	62, 63
Moundsville	37, 57, 58, 60, 61, 67, 102, 103, 108, 114, 115, 117	Potts	7
Mount	20, 21, 32, 33, 62, 63, 64, 65, 78, 79, 80, 82, 83, 85, 90, 92, 93, 94, 102, 103, 110, 111, 113	Powell	114
Mountain	90	Prabhupada	110, 111, 113
Mozart	42, 43, 44, 92, 93	Praise	101
Myrtle	57	Presbyterian	73, 75, 90, 91, 93, 98, 99, 102, 103, 105, 111, 112
Nandagram	63, 65, 67	Price	59, 92, 93, 98, 99
Nangel	57, 59	Priest	92, 93, 95
Nauvoo	32, 33, 36, 86, 87, 88	Prince of Peace	42, 43, 44, 67
New Bethel	33, 34, 86, 87	Prison	98, 99
Newcome	116	Prosser	64
Newlon	35	Radha	110, 111
Newton	114	Ramsey	53, 117
Nixon	10, 20, 21, 70, 71, 78, 79	Ransom	7, 57, 59
		Reed	65
		Reid	115
		Reilly	43
		Rice	26, 27, 29

Richie	13	Spurr	57, 60, 67
Richmond	75, 76, 86, 87, 118	Squirrel Alley	7, 26, 27, 30
Ride	82, 83	Staniford	75, 76, 86, 87
Riggle	110, 111	Starkey	116
Riggs	16, 17, 18, 53, 115	Steele	59
Rine	78, 79	Steven	57
River View	75, 76	Stockham	52
Robison	49	Stone	49, 51
Robinson	10, 110, 111	Stony	32, 33, 37, 62, 63
Rock Dale	32, 33, 35	Strope	70, 71
Rock Hill	75, 76	S.S. Peter and Paul	102, 103, 109
Rock Lick	8, 9, 12, 70, 71, 72	St. Francis	57, 61, 67, 102, 103, 109
Rodocker	59	St. James	46, 48, 67, 95, 96, 97
Rosby's Rock	16, 17, 19, 75, 76	St. Johns	46, 47, 96, 97
Rosenberger	62, 63, 64, 110, 111	St. Joseph	32, 33, 37, 67, 86, 87, 89
Round Bottom	16, 17, 18	St. Jude	101
Ruckman	78, 79	St. Martins	73, 74
Rulong	70, 71, 116	St. Matthews	96, 97
Rush	53, 59	Saint Zenia	98, 99, 100
Salem	86, 87, 88, 90, 91	Stringtown	14
Salvation Army	102, 103, 106	Sunnyside	42, 43, 44
Sand Hill	5, 7, 38, 39, 41, 67, 90, 91	Taylor	59
Sanford	57, 59, 60, 67	Taylors Ridge	20, 21, 25, 59, 78, 79, 80
Schwing	59	Teagarden	7
Scott	78, 79	Temple	102, 103, 104
Sears	3, 115, 116, 117, 118	Terrill	8, 9, 10, 70, 71, 110, 111, 115, 116, 117, 118
Seatonville	62, 63	Teutonia	32, 33
Sedosky	115	Textbooks	7
Sellers	117	Thatcher	57, 59
Seventh Day Adventist	73, 98, 99, 100	Third Street	57
Shafer	92, 93	Thompson	36
Sharp	10	Thwaits	7
Sharptown	92, 93	Tom's Run	50, 51, 52
Shattuck	7	Township	26, 27
Shaw	115	Travis	115, 117
Shepherd	86, 87, 88	Trinity	102, 103, 104, 109
Sherrard	42, 43, 45, 67	Triumph	32, 33, 37
Shimp	59	Tunnel Hill	26, 27, 30
Shipley	10, 59	Unidentified	110, 111
Shuetz	95	Union	5, 7, 16, 17, 18, 46, 50, 51, 67
Shuttlers	86, 87	United	102, 103
Silverside	42, 43	Universalist	10, 70, 71, 72
Simmons	70, 71	Upper	8, 9, 32, 33, 35, 38, 39, 41, 62, 63
Simpson	102, 103, 107	Vandine	53
Sivert	90	Victory	32, 33, 36
Sloane	78, 79	Viola	38, 39, 41, 90
Slonaker	70, 71, 82, 83	Wade	7
Souls Harbor	102, 103	Vauple	59
South	52		
Spencer	70, 71		

Wallace	31
Walnut Grove	26, 27, 38, 39, 41
Walton	59
Warfield	7, 26, 27
Washington	5, 7, 16, 17, 19, 49, 50, 51, 52, 53, 57, 61, 67
Watson, Crystal	116
Wayman's	50, 51, 91, 98, 99
Wayne	20, 21, 78, 79
Webster	5, 7
Welch	36, 114
Welcome	20, 21, 23, 78, 79
Wellman	70, 71, 86, 87
Wells	20, 21, 78, 79
West	35, 49
West Virginia	7, 49
W.V. State Pen.	95, 99, 114, 115
Wetzel	110, 111
Wheeling	3, 114, 117
White	70, 71
White Gate	98, 99
Wild Cats	26, 27
Williams	71
Willow Dale	9, 50, 51
Wilson	52, 65, 82, 83, 118
Windy Gap	33
Woco	20, 21, 23
Wolf Run	62, 63, 110, 111, 112
Wood Hill	20, 21, 50, 51, 52, 80, 98, 99, 100
Woodland	78, 79, 80
Woodruff	26, 27, 29
Woods	115, 117
Workman	34, 78, 79
Yancey	92, 93
Yates	53
Yoho	20, 21, 25, 26, 27, 78, 79, 82, 83, 86, 87, 115

MARSHALL COUNTY SCHOOLS

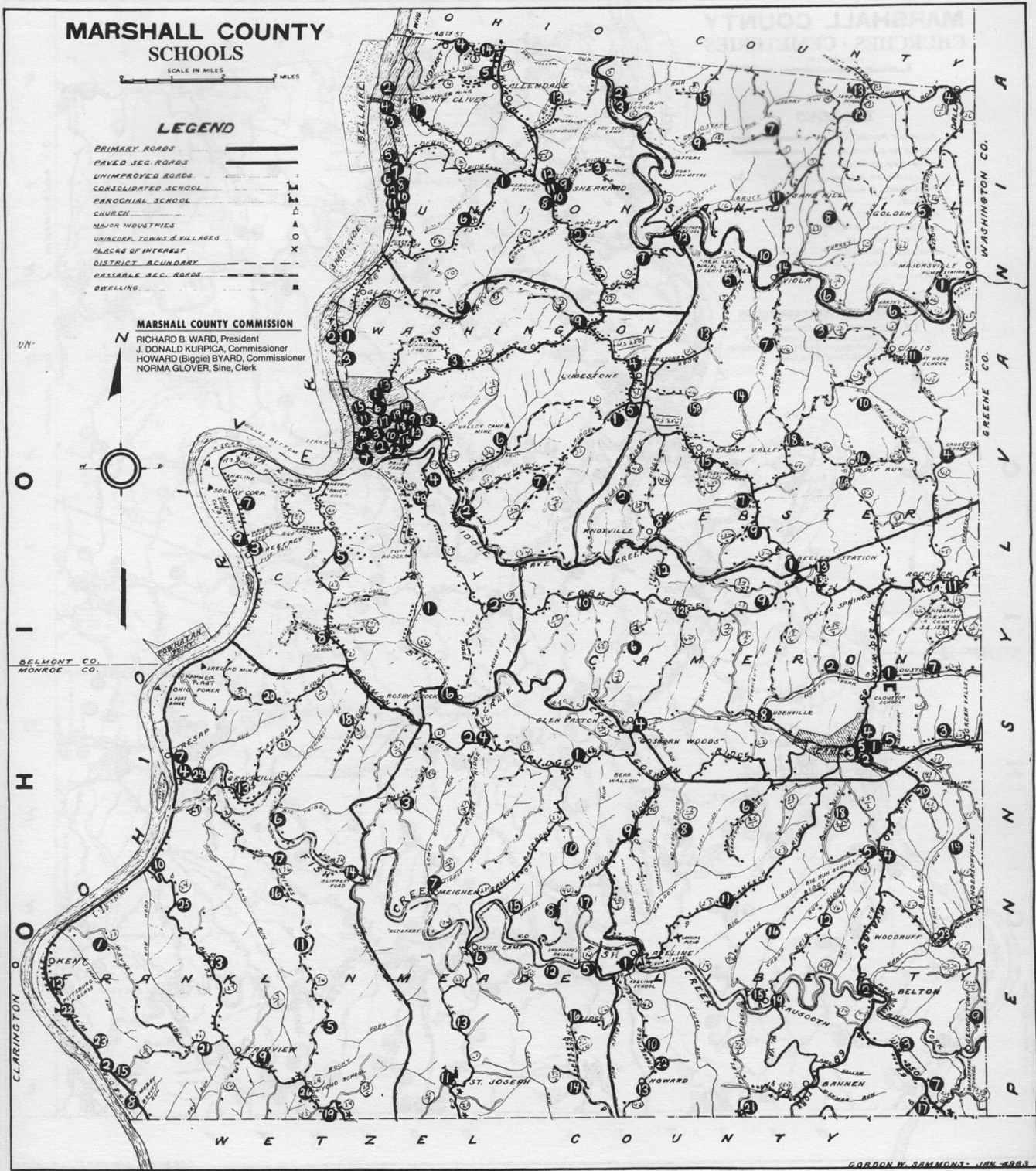
SCALE IN MILES

LEGEND

- PRIMARY ROADS
- PAVED SEC. ROADS
- UNIMPROVED ROADS
- CONSOLIDATED SCHOOL
- PAROCHIAL SCHOOL
- CHURCH
- MAJOR INDUSTRIES
- UNINCORP. TOWNS & VILLAGES
- PLACES OF INTEREST
- DISTRICT BOUNDARY
- DESIGNABLE SEC. ROADS
- DWELLING

MARSHALL COUNTY COMMISSION

RICHARD B. WARD, President
 J. DONALD KURPICA, Commissioner
 HOWARD (Biggie) BYARD, Commissioner
 NORMA GLOVER, Sine, Clerk



GORDON W. SAMMONS - JAN 1983

MARSHALL COUNTY CHURCHES · CEMETERIES

SCALE IN MILES

LEGEND

- PRIMARY ROADS
- PAVED SEC. ROADS
- UNIMPROVED ROADS
- CONSOLIDATED SCHOOL
- PAROCHIAL SCHOOL
- CHURCH
- MAJOR INDUSTRIES
- UNINCORP. TOWNS & VILLAGES
- PLACES OF INTEREST
- DISTRICT BOUNDARY
- DESSABLE SEC. ROADS
- DWELLING

MARSHALL COUNTY COMMISSION

RICHARD B. WARD, President
 J. DONALD KURPICA, Commissioner
 HOWARD (Biggie) BYARD, Commissioner
 NORMA GLOVER, Sine, Clerk

